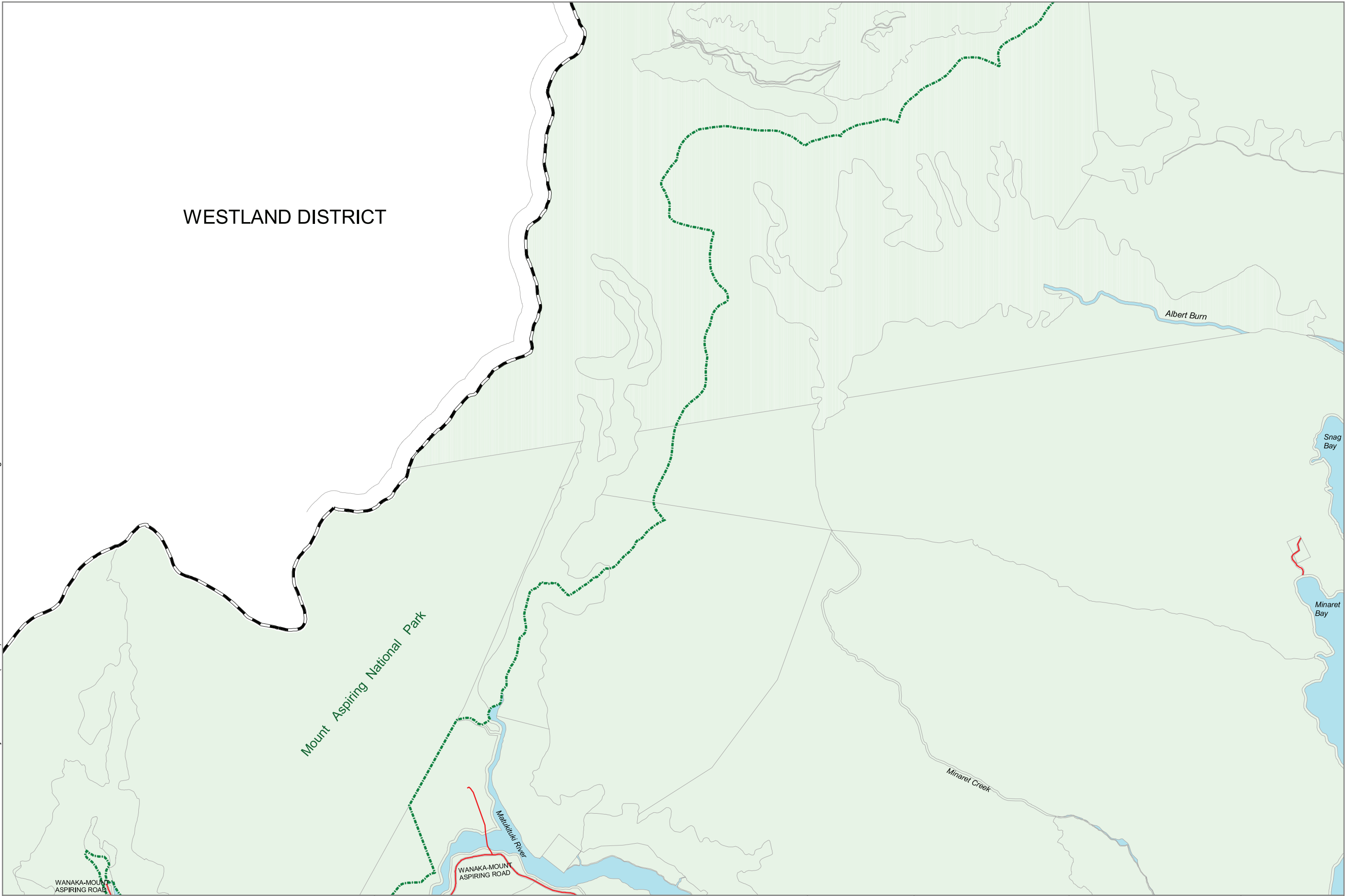
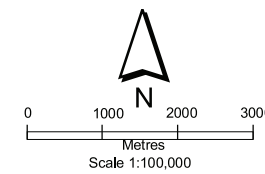
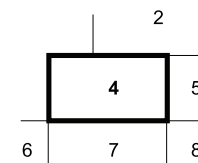


Parcel boundaries derived from New Zealand Core Records System Vector Data (Corax) obtained from LINZ under the LINZ Licence Agreement



Queenstown Lakes District Council
District Plan Maps

Mount Aspiring National Park



Maps created by QLDC GIS department

4

Map printed: September 2007