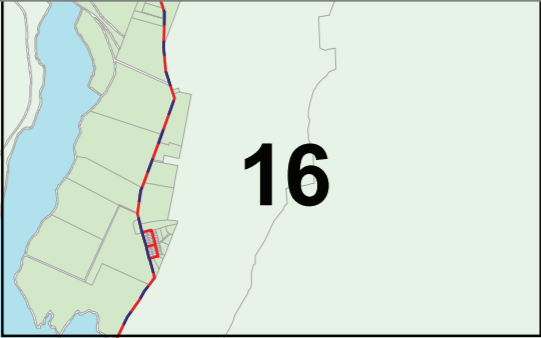
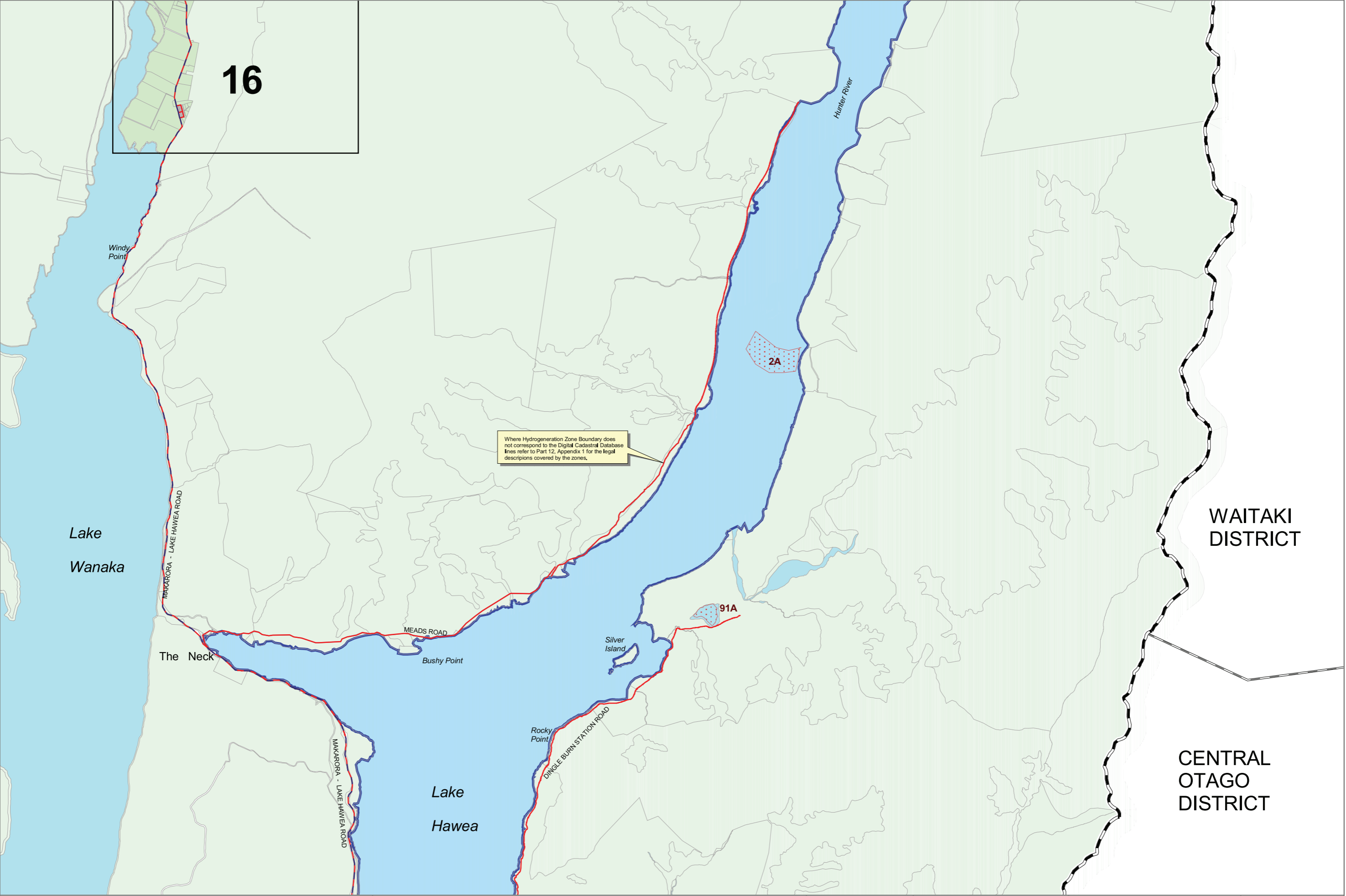


Parcel boundaries derived from New Zealand Core Records System Vector Data (Corax) obtained from LINZ under the LINZ Licence Agreement



16



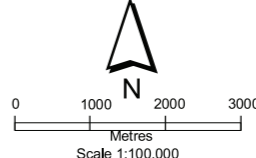
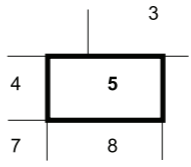
Where Hydrogeneration Zone Boundary does not correspond to the Digital Cadastral Database lines refer to Part 12, Appendix 1 for the legal descriptions covered by the zones.

WAITAKI DISTRICT

CENTRAL OTAGO DISTRICT

Queenstown Lakes District Council  
District Plan Maps

Hunter River, Lake Hawea  
Lake Wanaka



Maps created by QLDC GIS department

5

Map printed: September 2007