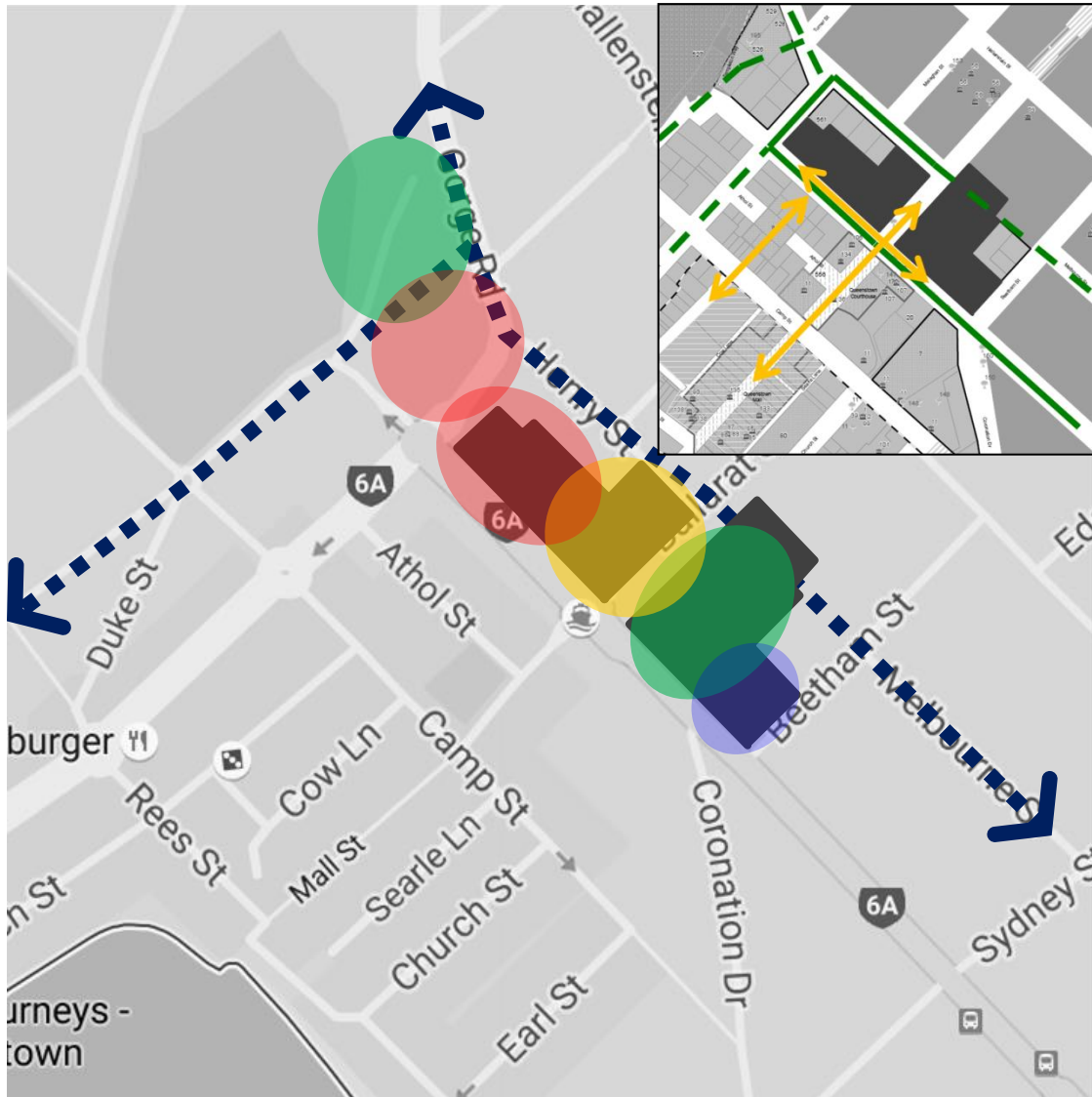






Attachment C: Preliminary Plan
Stanley/Ballarat Street Site - Planning Exercise






Key

Site Utilisation

-  Parking
-  Commercial Precinct
-  Community Hub
-  Civic Building

Moving People Around

-  Shared/Pedestrian Linkages
-  Public Transport
-  Main Arterial