

















Coronet Peak
Ski Area
Sub-Zone

ONL

375

Alan Reids Rd

- Legend**
-  Historic Heritage Features
 -  Protected Tree
 -  Protected Avenue of Trees/Other Vegetation
 -  Aurora Distribution Lines - For Information Only
 -  Roads
 -  Parcel/Road Boundary
 -  Landscape Classification (ONF, ONL, RCL)
 -  Urban Growth Boundary
 -  Unformed Roads
 -  Designated Areas
 -  Building Restriction
 -  Ski Area Sub-Zone
 -  Medium Density Residential
 -  Lower Density Suburban Residential
 -  Rural
 -  Water (zoned Rural unless otherwise shown)
 -  Appeals (number refers to last 3 digits of court number)

ONL

581

Coronet Peak Stn Rd

Coronet View Rd

Hunter Rd

Mooney Rd

574

Mountain View Rd

Dalefield Rd

186

185

184

131

209

187

182

184

Speargrass Flat Rd

208

Lower Spoken Rd

Ayshire Lane

Domain Rd

056

Shotover River

Tucker Beach Rd

Fitzpatrick Rd

105

Little's Rd

Mooin Rd

39a

125

124

Malaghans Rd

North Ridge Rd

Toka Rd

29



PDP Decisions Appeals Version Map 29 - Dalefield, Coronet Peak Road



Date Published: 20/07/2018

