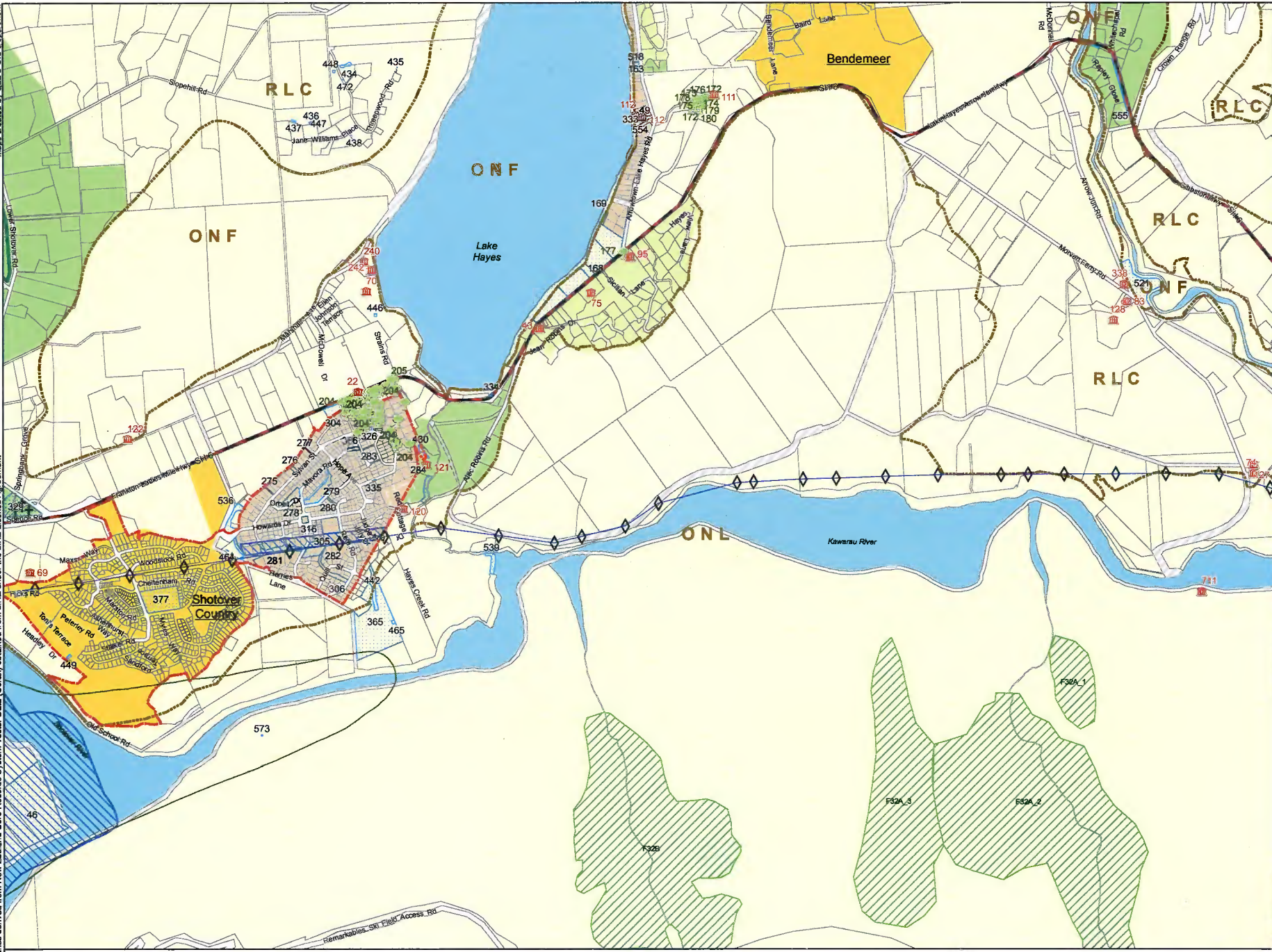


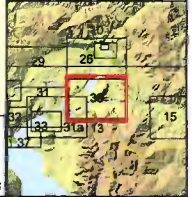
Appendix B - Notified Stage 1 PDP Planning Map 30

Map created by QLDG GIS Department
Parcel boundaries derived from New Zealand Core Records System Vector Data (Corex) obtained from LINZ under the LINZ Licence Agreement




- Legend**
- ◇ Transport Pylons
 - ⊕ Open Cemetery
 - 🏠 Historic Heritage Features
 - 🌳 Protected Tree
 - 🌿 Protected Avenue of Trees/Other Vegetation
 - 📏 Transmission Corridor
 - ▭ Parcel/Road Boundary
 - 🗺 Landscape Classification (ONF, ONL, RLC)
 - 🔴 Urban Growth Boundary
 - 📏 Queenstown Airport Outer Control Boundary (Ldn55)
 - 🛣 State Highway
 - 🌿 Significant Natural Area
 - 🚧 Unformed Roads
 - 📏 Designated Areas
 - 🏠 Building Restriction
 - 🏠 Low Density Residential
 - 🌿 Rural
 - 🌿 Rural Residential
 - 🌿 Rural Lifestyle
 - 💧 Water (zoned Rural unless otherwise shown)
 - 🟡 Special Zones (Operative)

30



Proposed District Plan Map 30 - Lake Hayes



Date Published: 19/12/2016