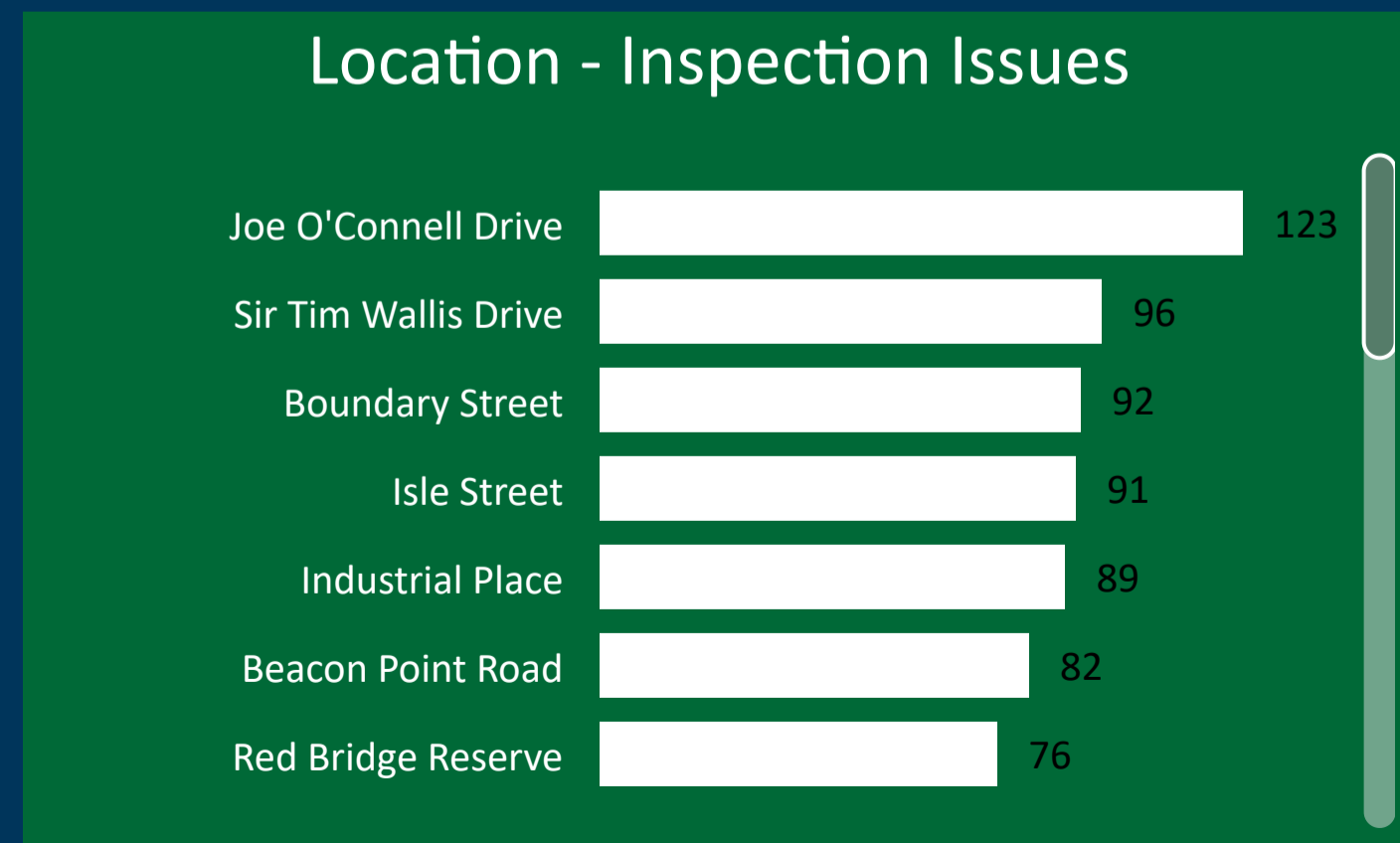
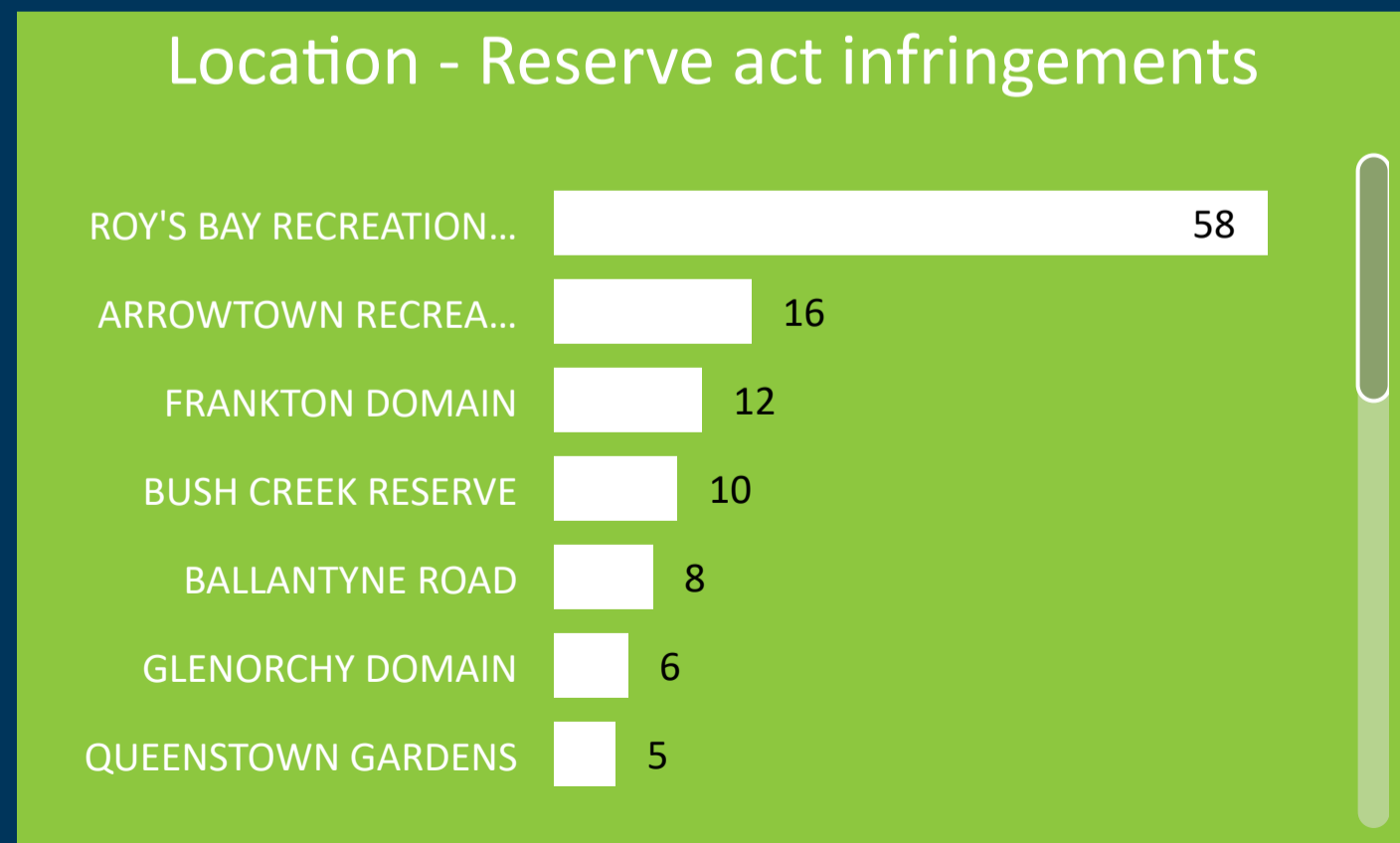
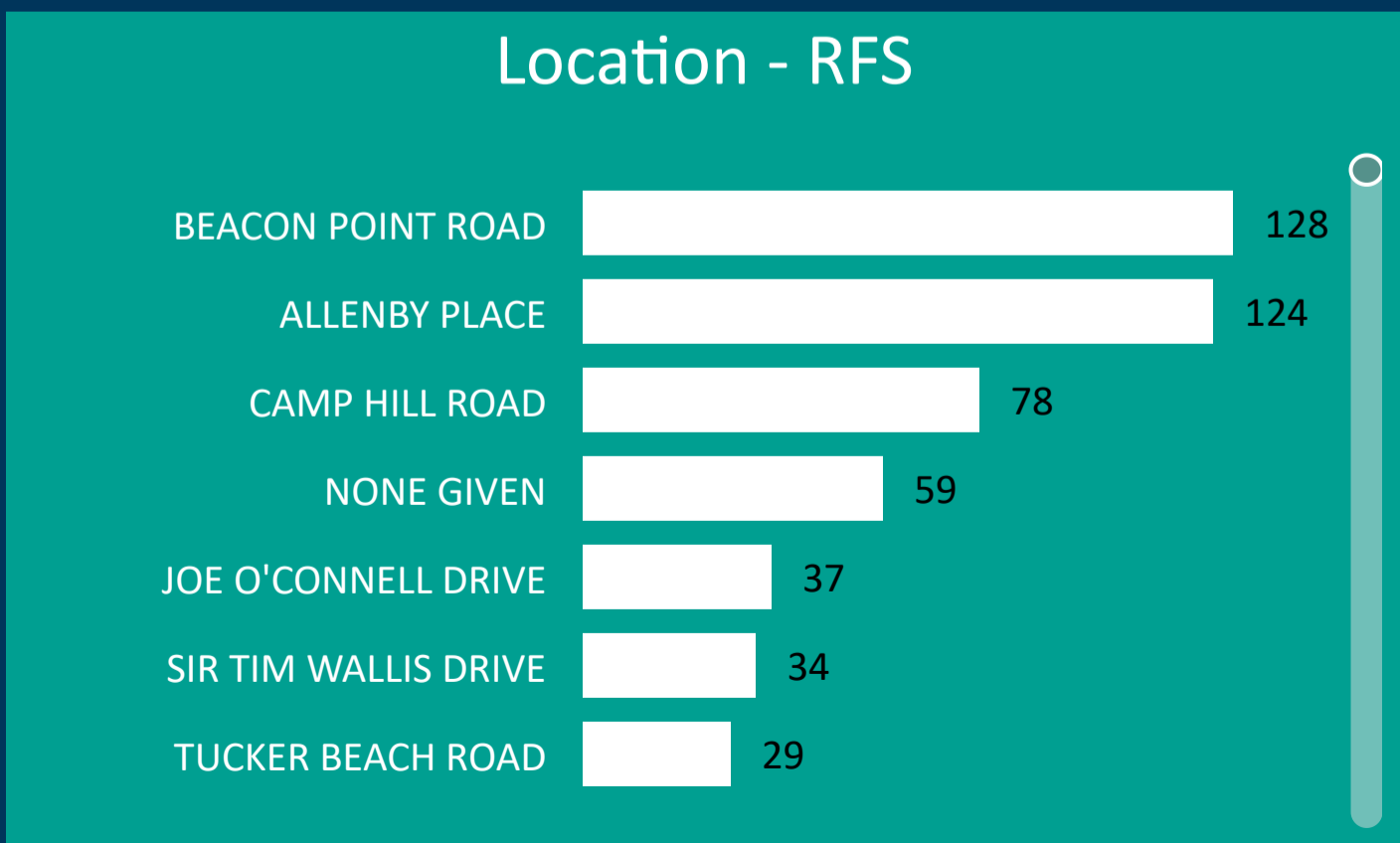
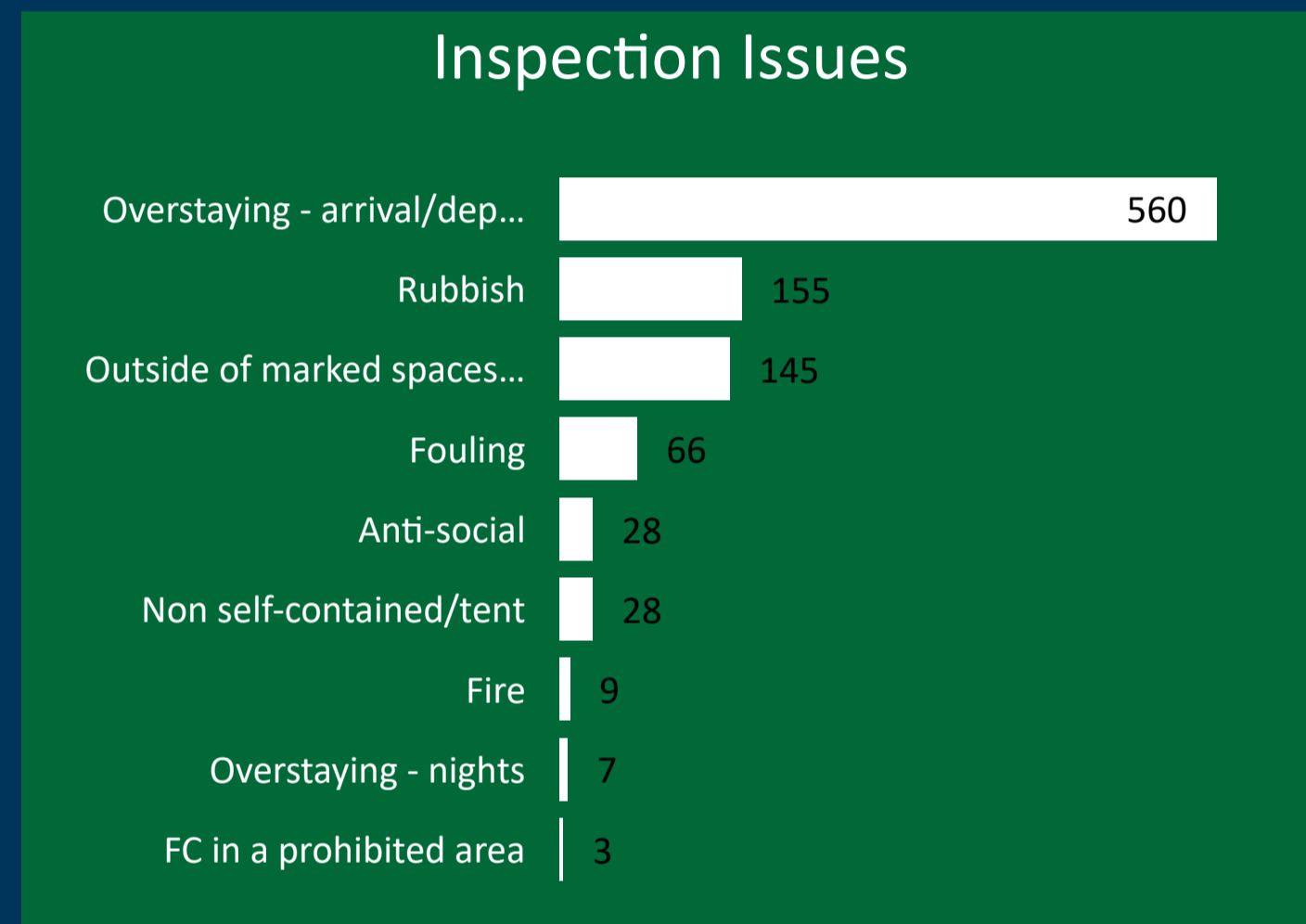
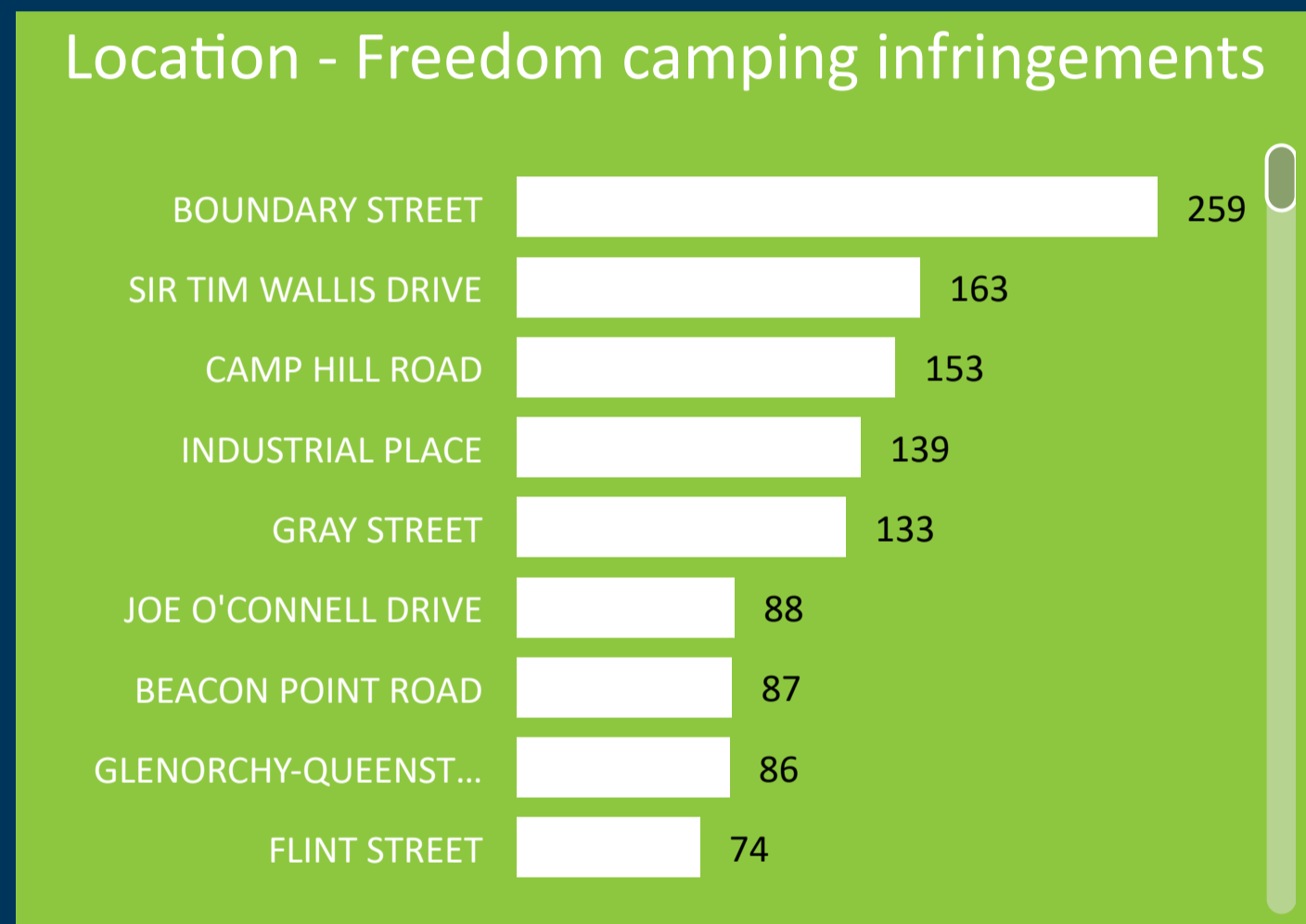
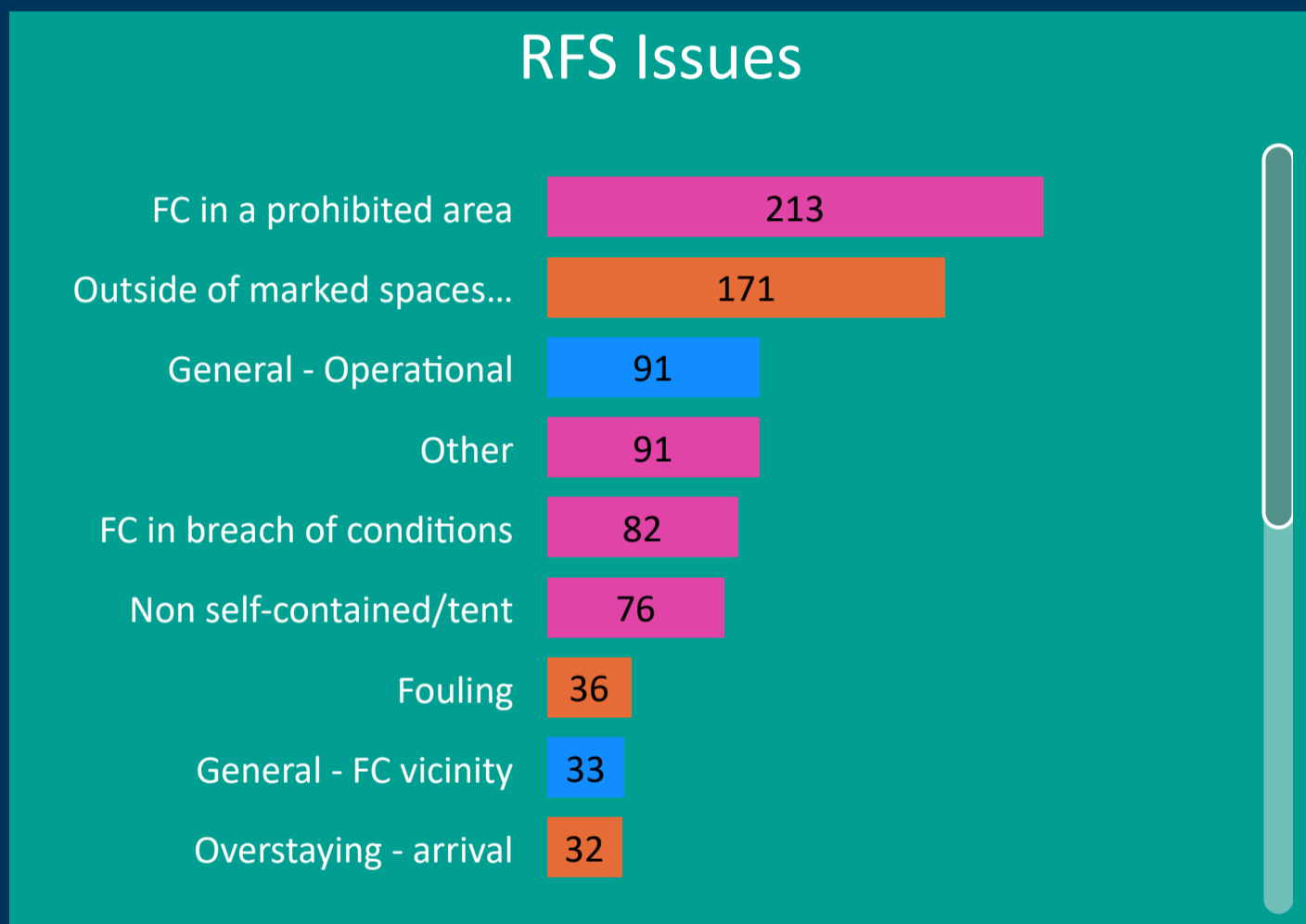
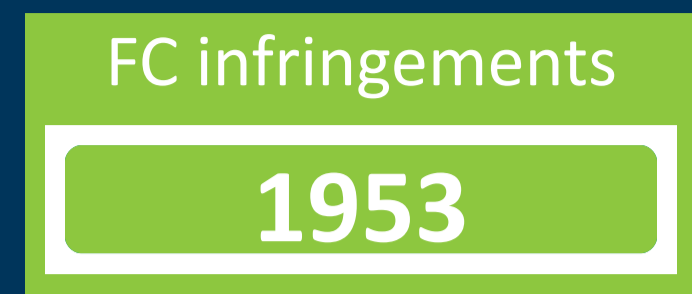


Attachment B: Freedom Camping area analysis - Overview

- Overview
- Boundary Street
- Glenorchy Domain
- Gorge Road
- Gray Street
- Industrial Place
- Kingston Road
- Lakeview Carpark
- Queenstown Events Centre
- Hansen Place
- Howards Drive
- Gibbston Highway
- Beacon Point Road
- Camp Hill Road
- Wanaka Rec Centre
- Allenby Place 1/12-22/1
- Other urban
- Other rural
- Notes



RFS Issues legend: Orange = Perceived bylaw non-compliance - restricted FC area, Pink = Perceived bylaw non-compliance - District, Purple = Onsite behaviour in restricted FC area - not enforceable under the bylaw, Blue = General

Freedom Camping area analysis - Boundary Street

Number of spaces
15



- Overview
- Boundary Street**
- Glenorchy Domain
- Gorge Road
- Gray Street
- Industrial Place
- Kingston Road
- Lakeview Carpark
- Queenstown Events Centre
- Hansen Place
- Howards Drive
- Gibbston Highway
- Beacon Point Road
- Camp Hill Road
- Wanaka Rec Centre
- Allenby Place 1/12-22/1
- Other urban
- Other rural
- Notes

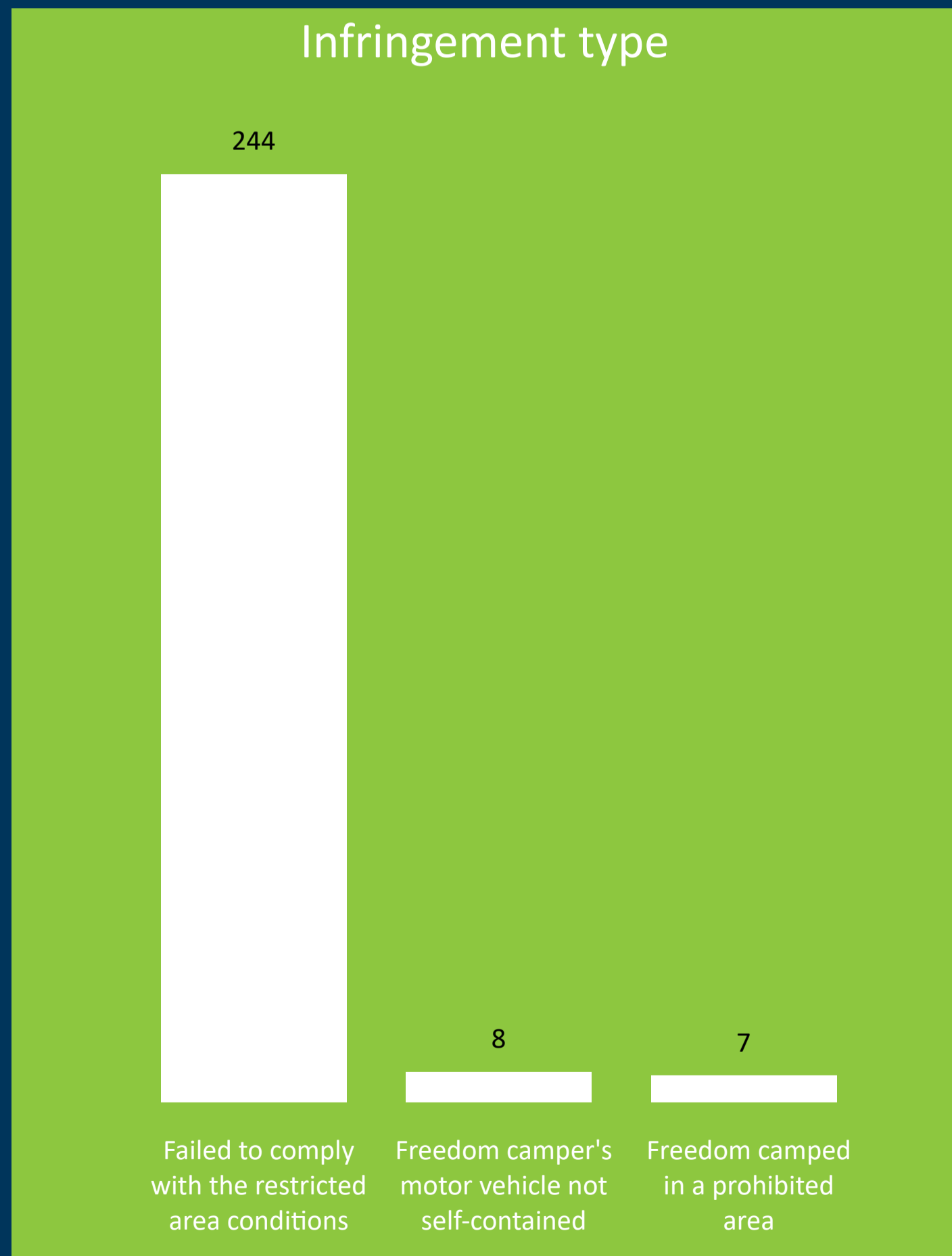
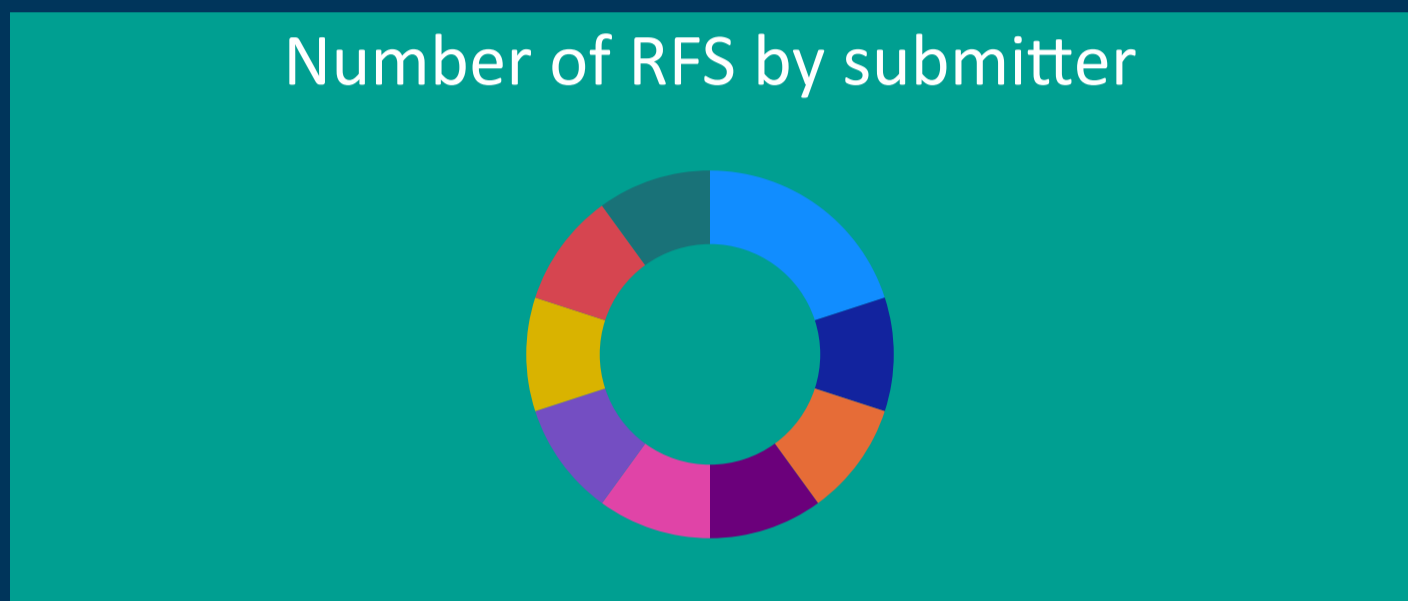
Number of RFS: **10**

RFS per space: **0.7**

Infringements issued: **259**

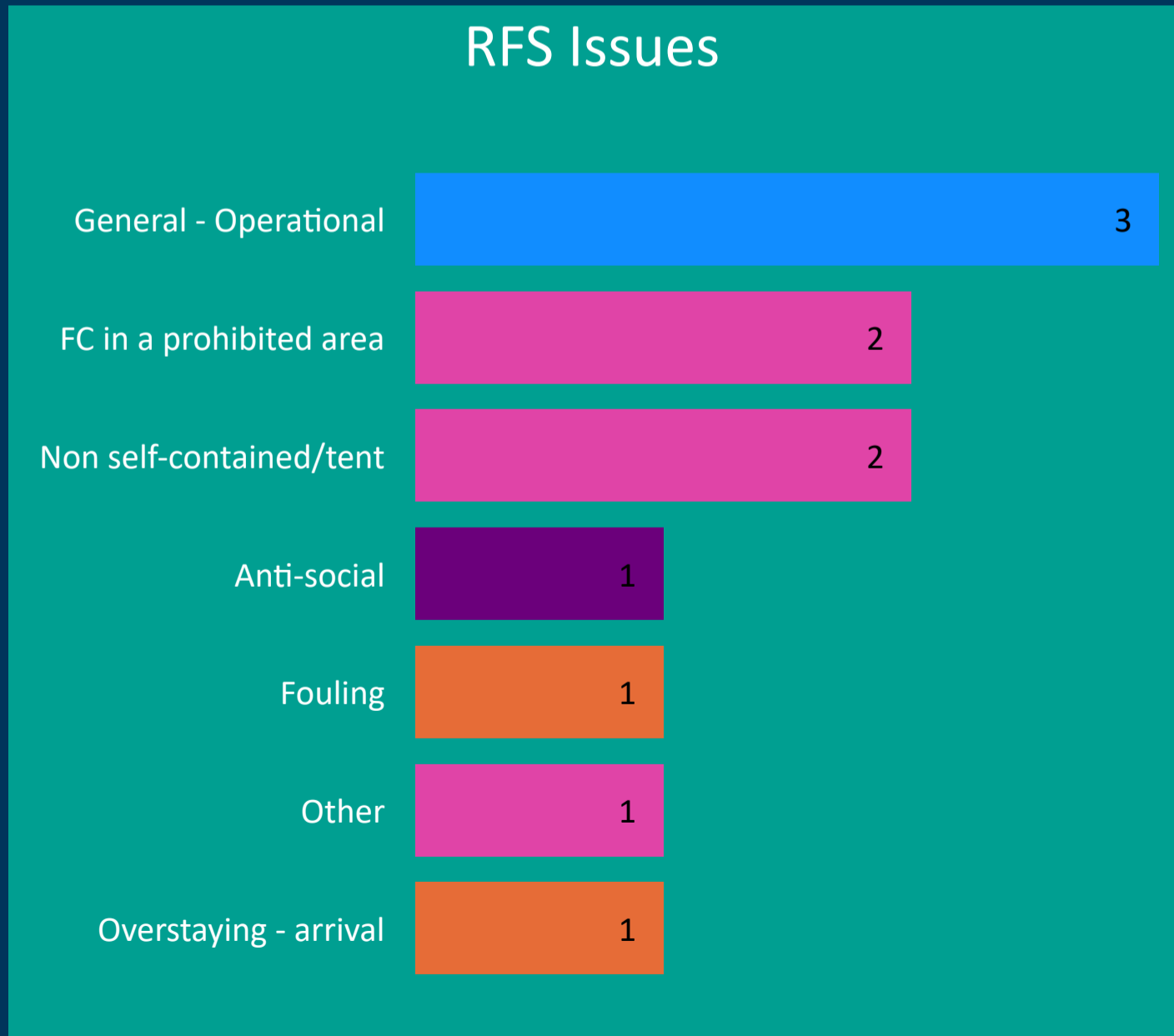
Infringements/space: **17.3**

Number of inspections by ambassadors: **139**



Inspections with issues: **80**

Percentage: **58%**



RFS Issues legend: Orange = Perceived bylaw non-compliance - restricted FC area, Pink = Perceived bylaw non-compliance - District, Purple = Onsite behaviour in restricted FC area - not enforceable under the bylaw, Blue = General

Freedom Camping area analysis - Glenorchy Domain

Number of spaces

3



Overview

Boundary Street

Glenorchy Domain

Gorge Road

Gray Street

Industrial Place

Kingston Road

Lakeview Carpark

Queenstown Events Centre

Hansen Place

Howards Drive

Gibbston Highway

Beacon Point Road

Camp Hill Road

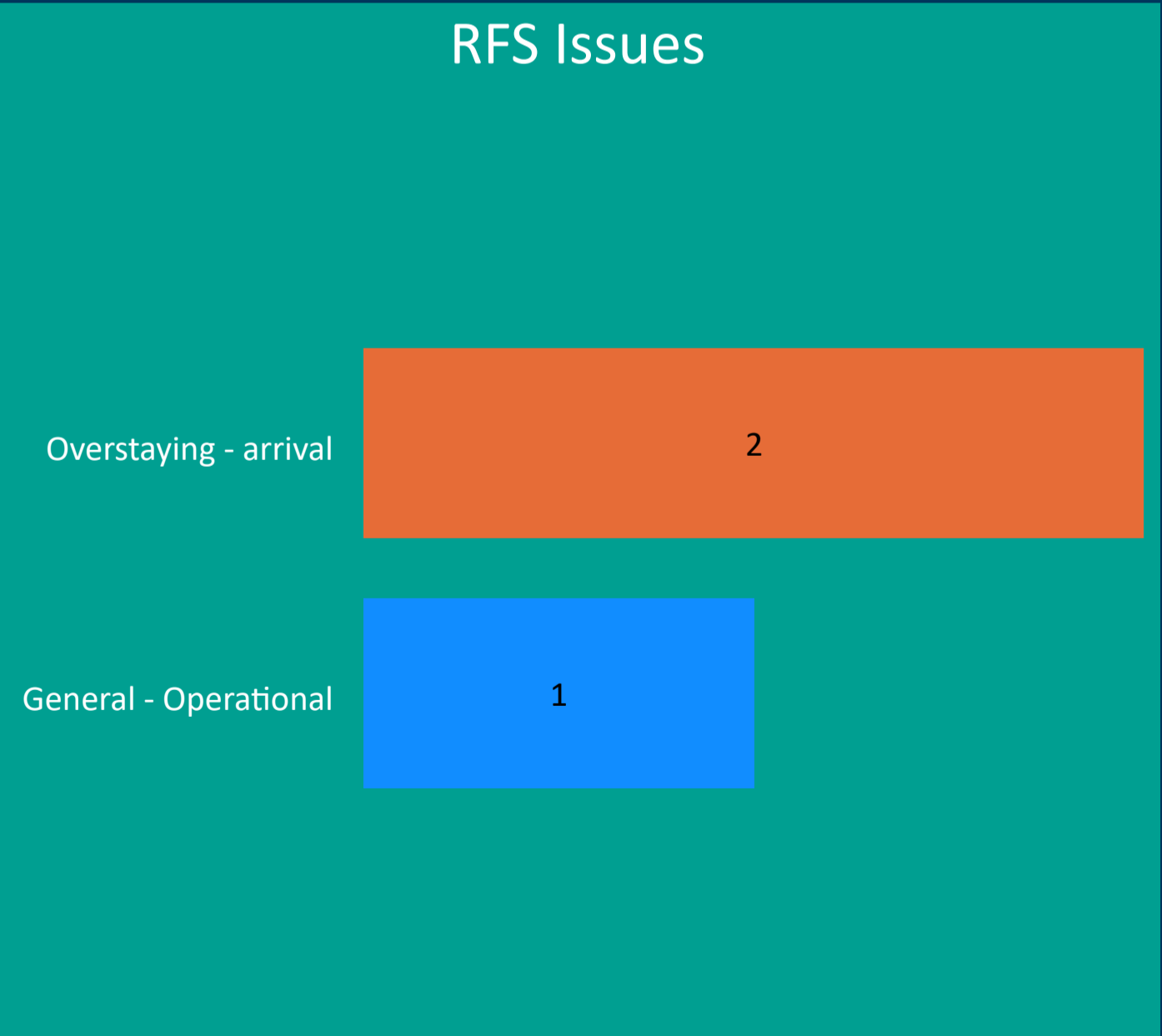

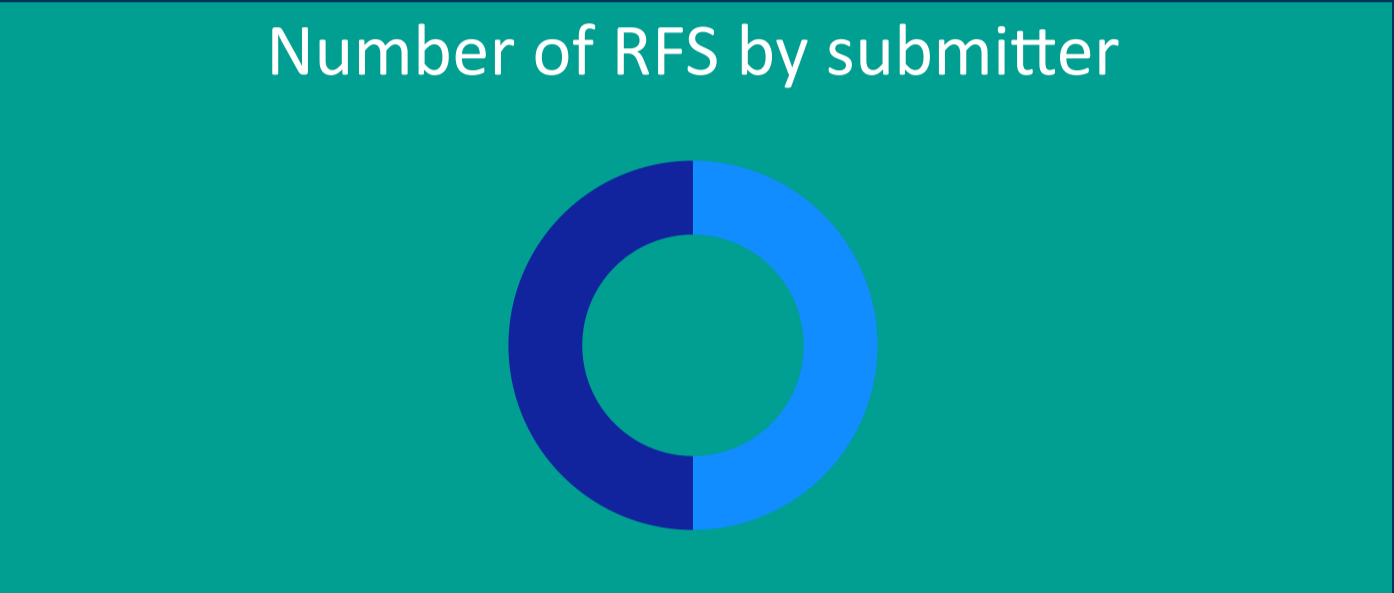
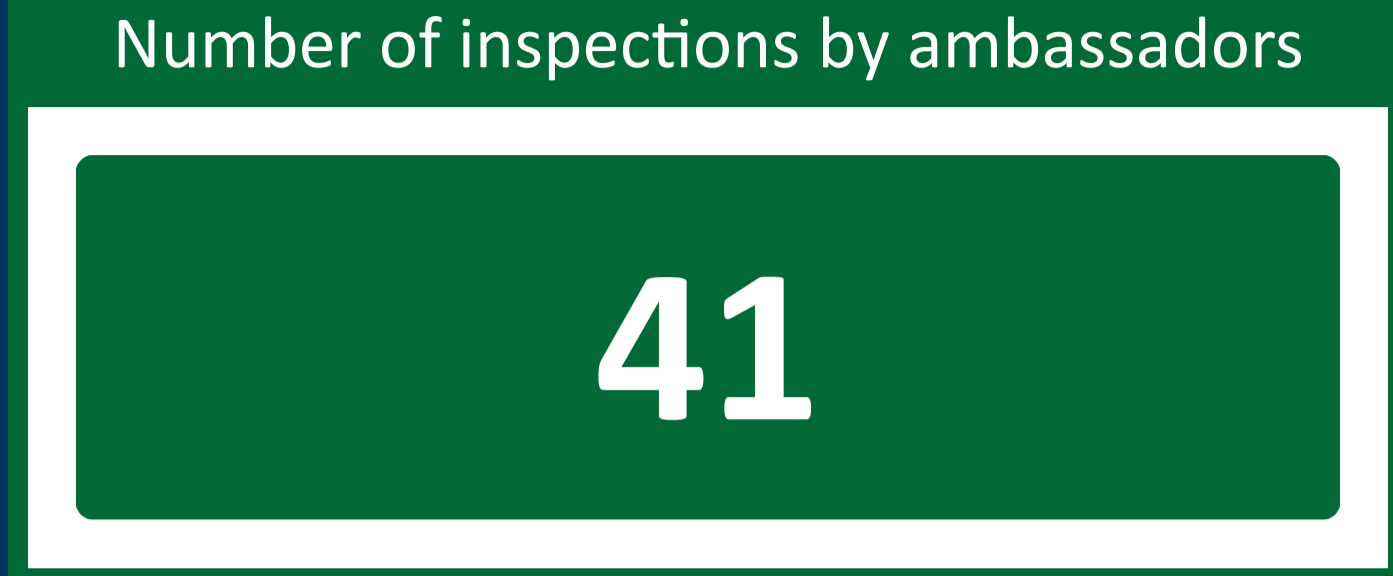
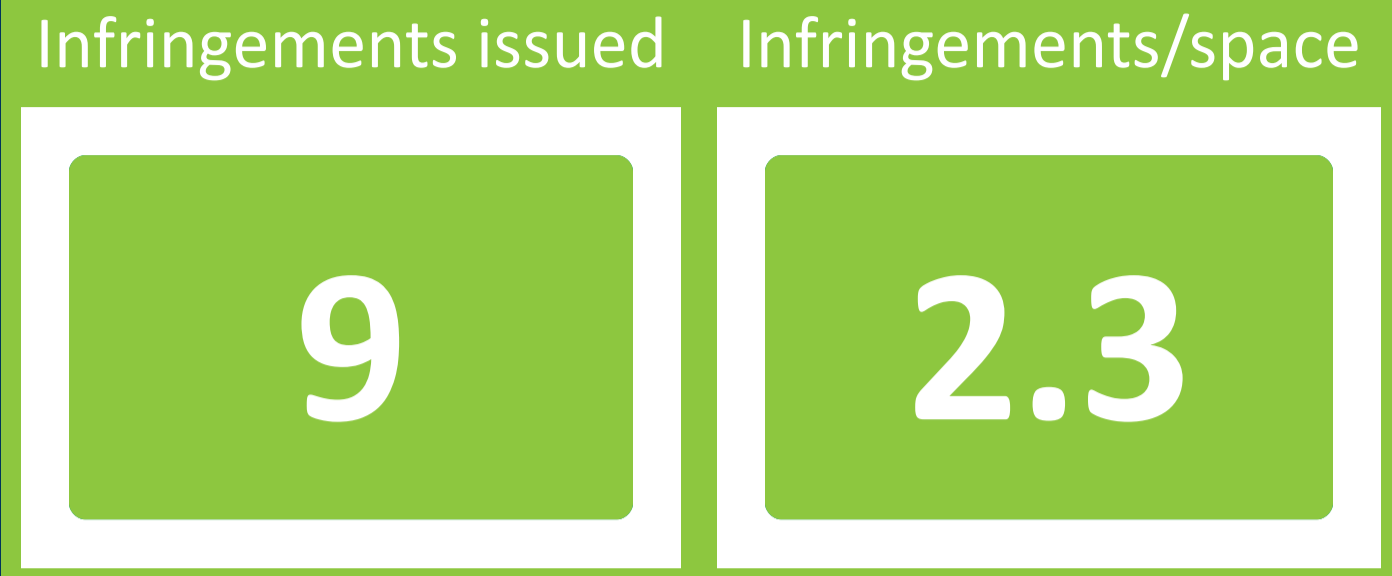
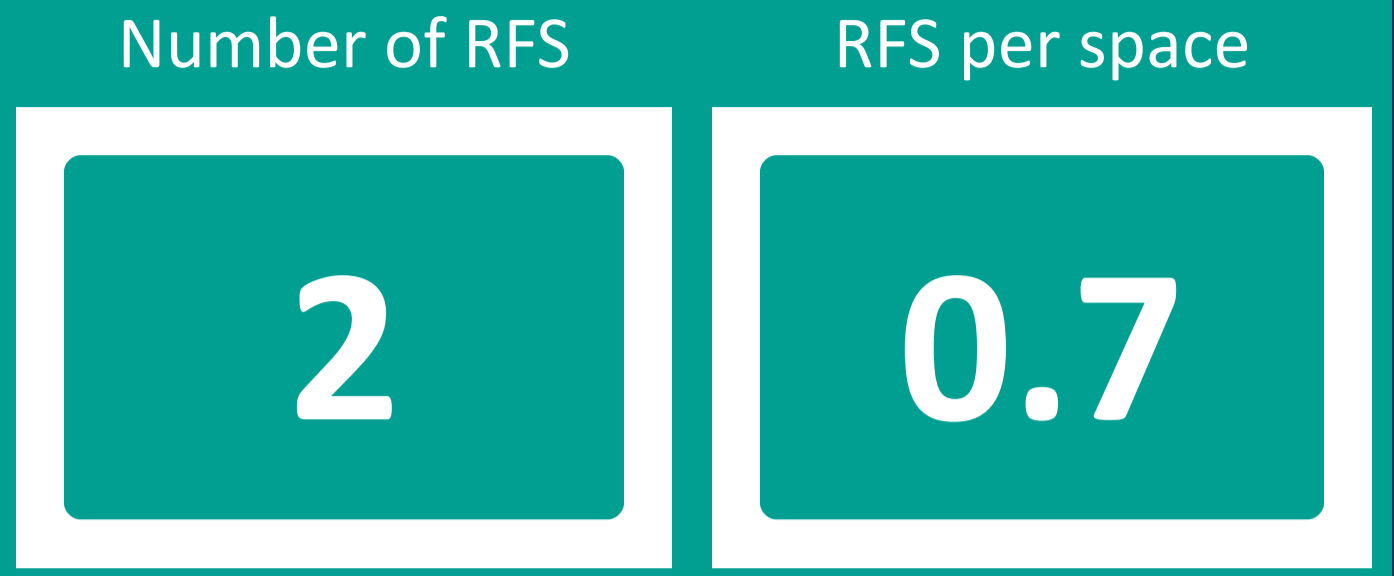
Wanaka Rec Centre

Allenby Place 1/12-22/1

Other urban

Other rural

Notes



RFS Issues legend: Orange = Perceived bylaw non-compliance - restricted FC area, Pink = Perceived bylaw non-compliance - District, Purple = Onsite behaviour in restricted FC area - not enforceable under the bylaw, Blue = General

Freedom Camping area analysis - Gorge Road

Number of spaces

2



Overview

Boundary Street

Glenorchy Domain

Gorge Road

Gray Street

Industrial Place

Kingston Road

Lakeview Carpark

Queenstown Events Centre

Hansen Place

Howards Drive

Gibbston Highway

Beacon Point Road

Camp Hill Road


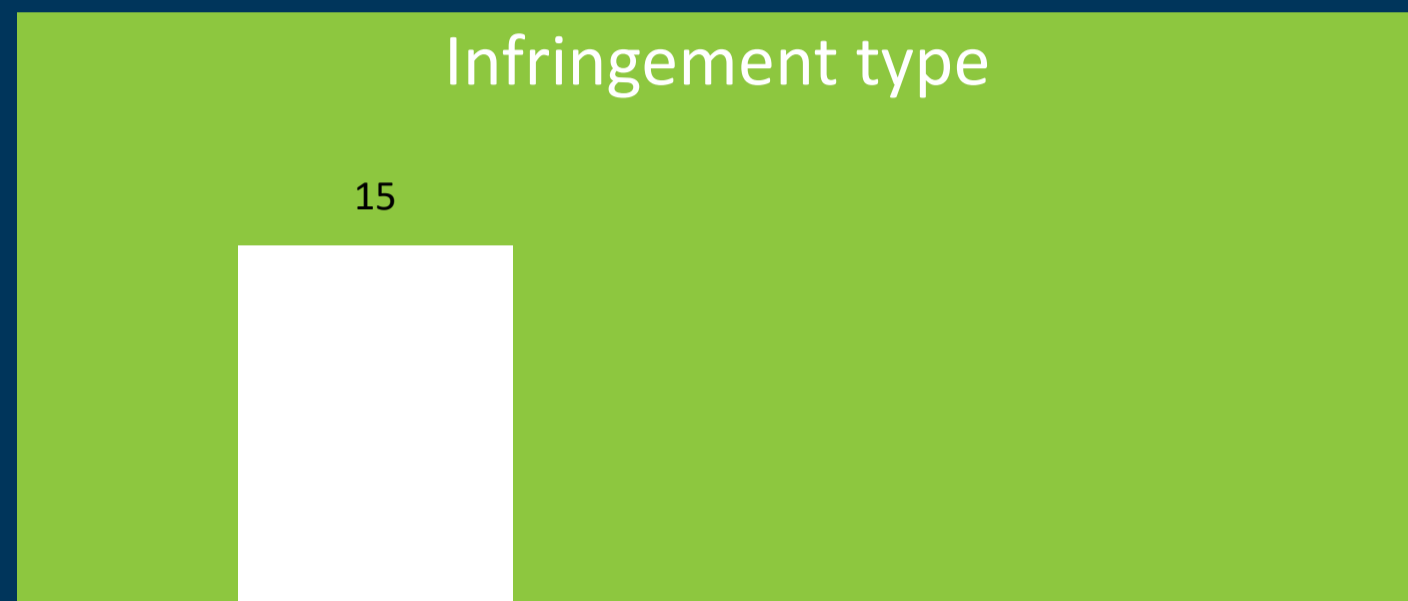
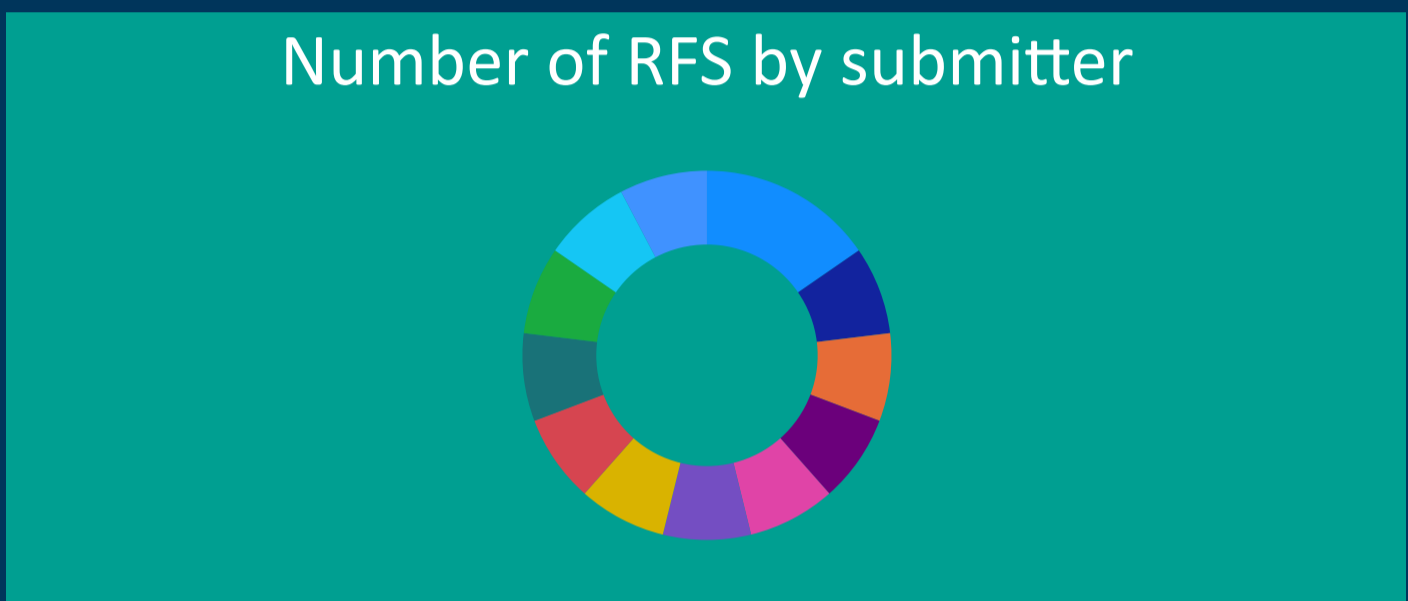
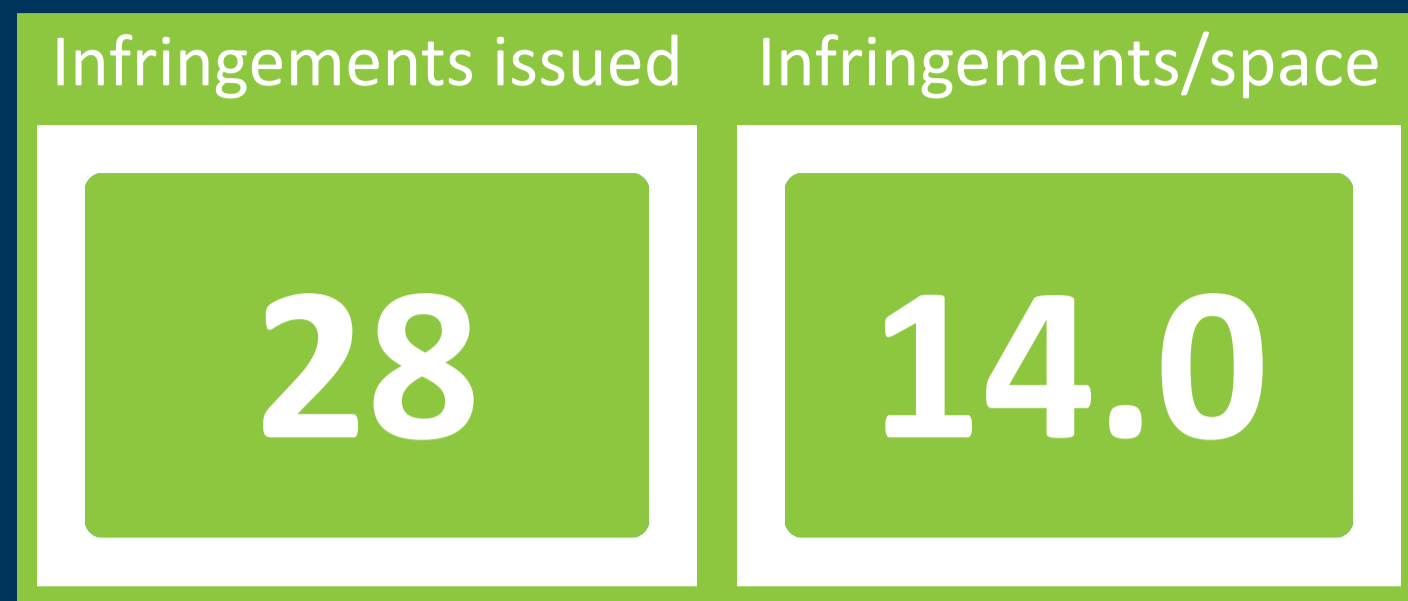
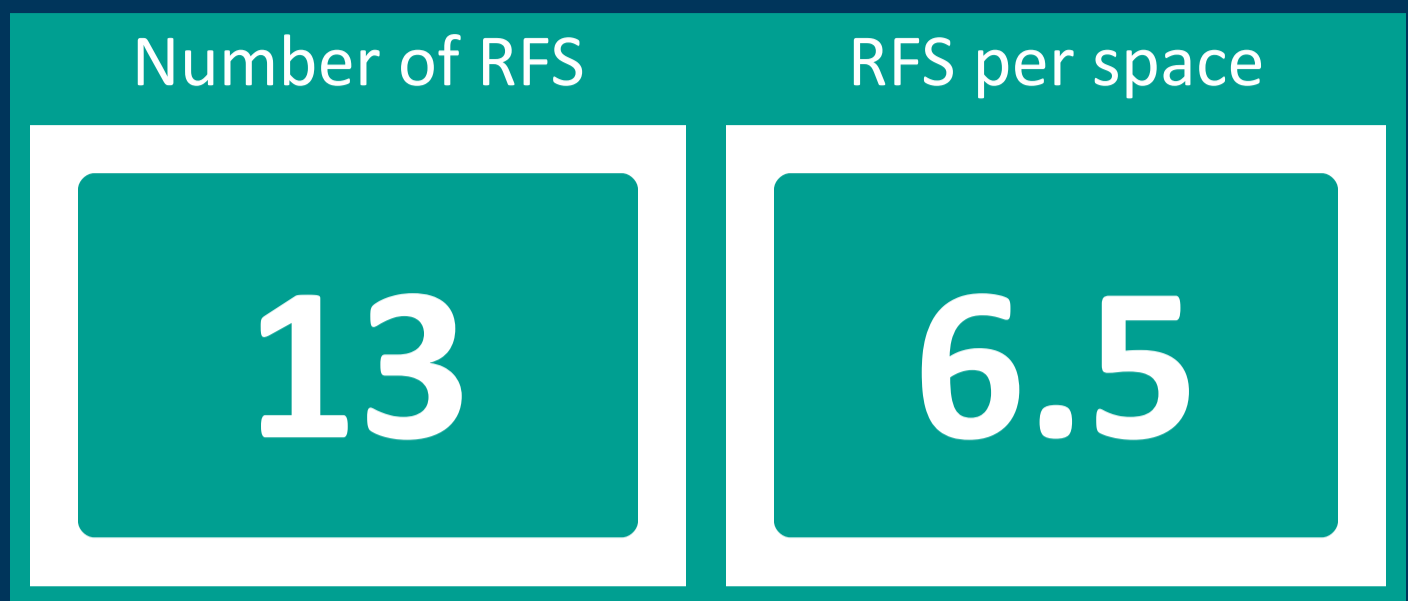
Wanaka Rec Centre

Allenby Place 1/12-22/1

Other urban

Other rural

Notes



RFS Issues legend: Orange = Perceived bylaw non-compliance - restricted FC area, Pink = Perceived bylaw non-compliance - District, Purple = Onsite behaviour in restricted FC area - not enforceable under the bylaw, Blue = General

Freedom Camping area analysis - Gray Street

Number of spaces

4



Overview

Boundary Street

Glenorchy Domain

Gorge Road

Gray Street

Industrial Place

Kingston Road

Lakeview Carpark

Queenstown Events Centre

Hansen Place

Howards Drive

Gibbston Highway

Beacon Point Road

Camp Hill Road


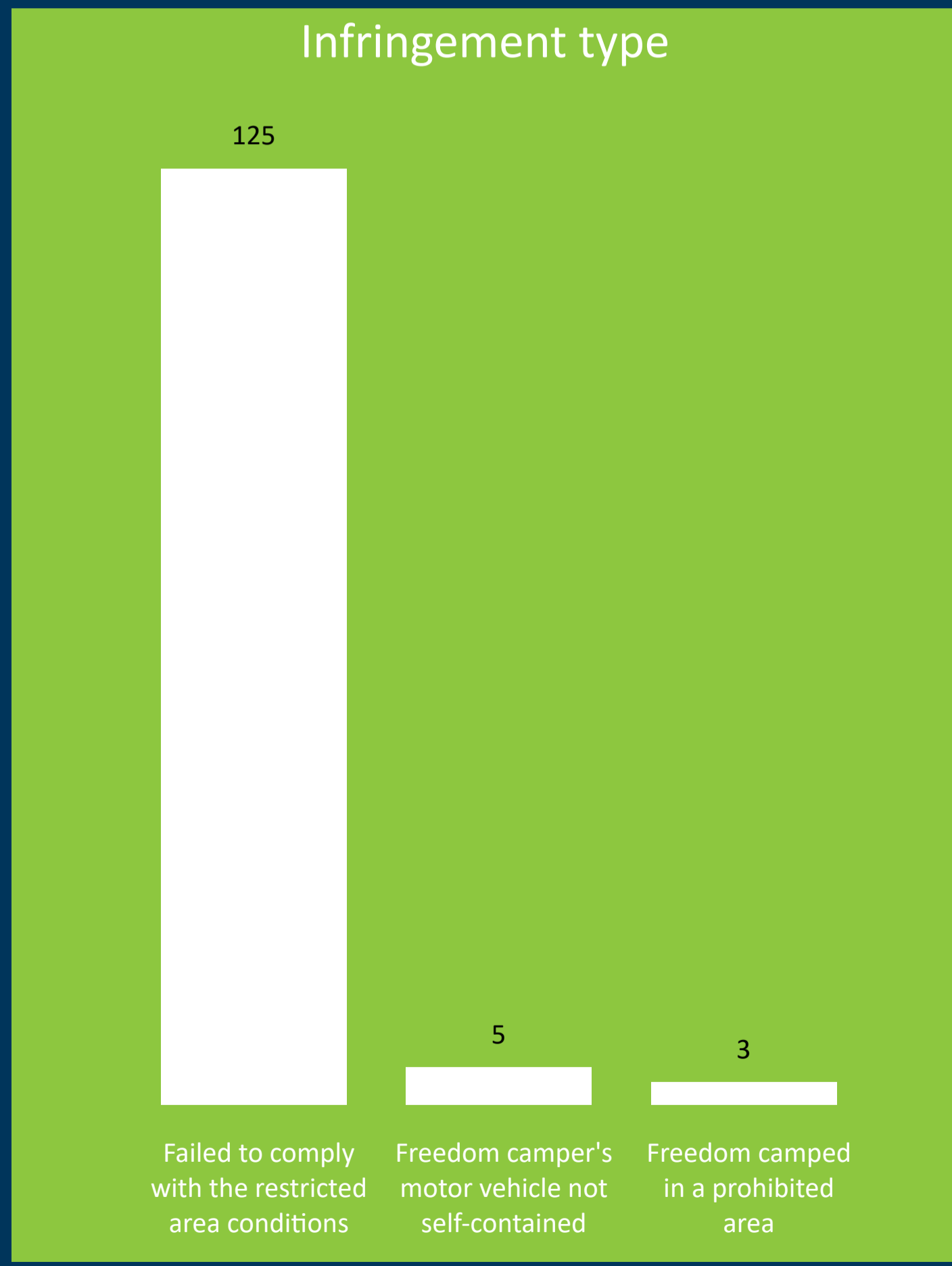
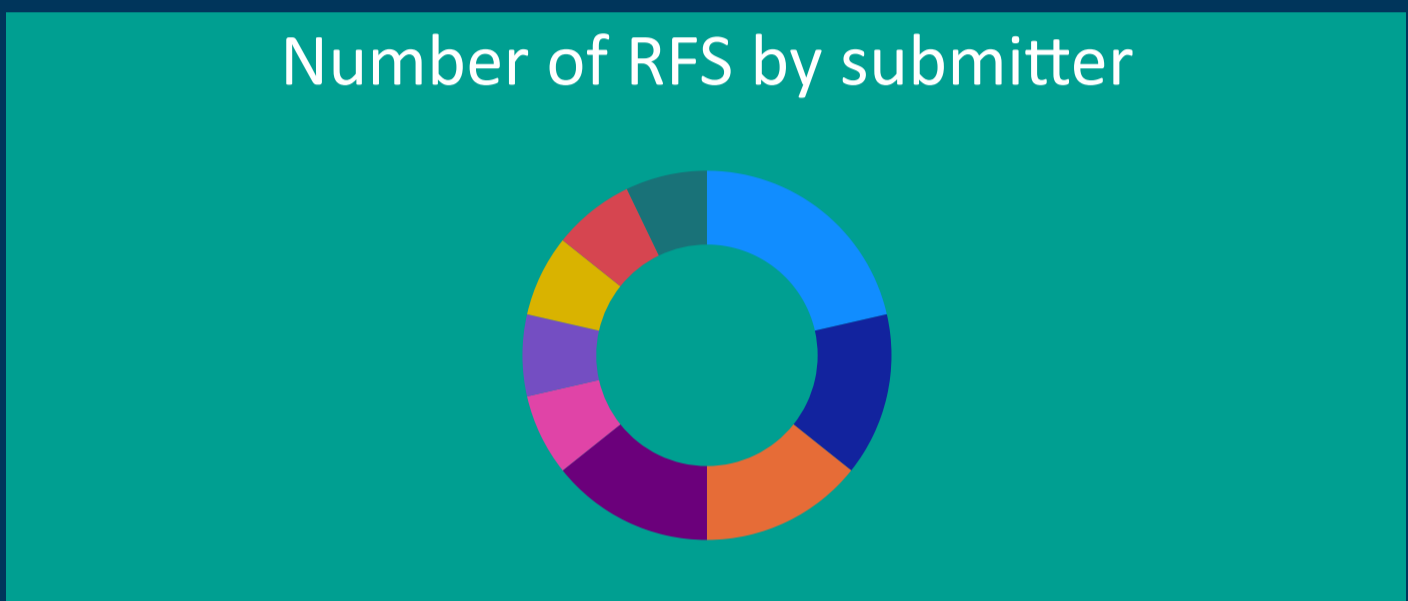
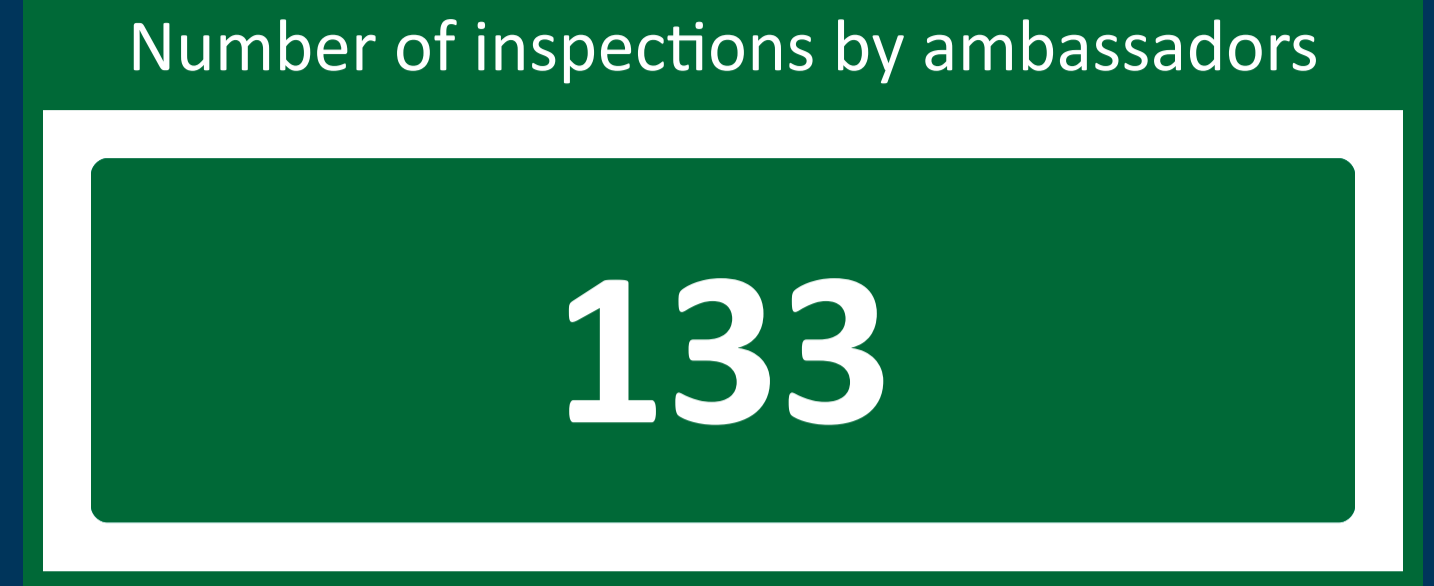
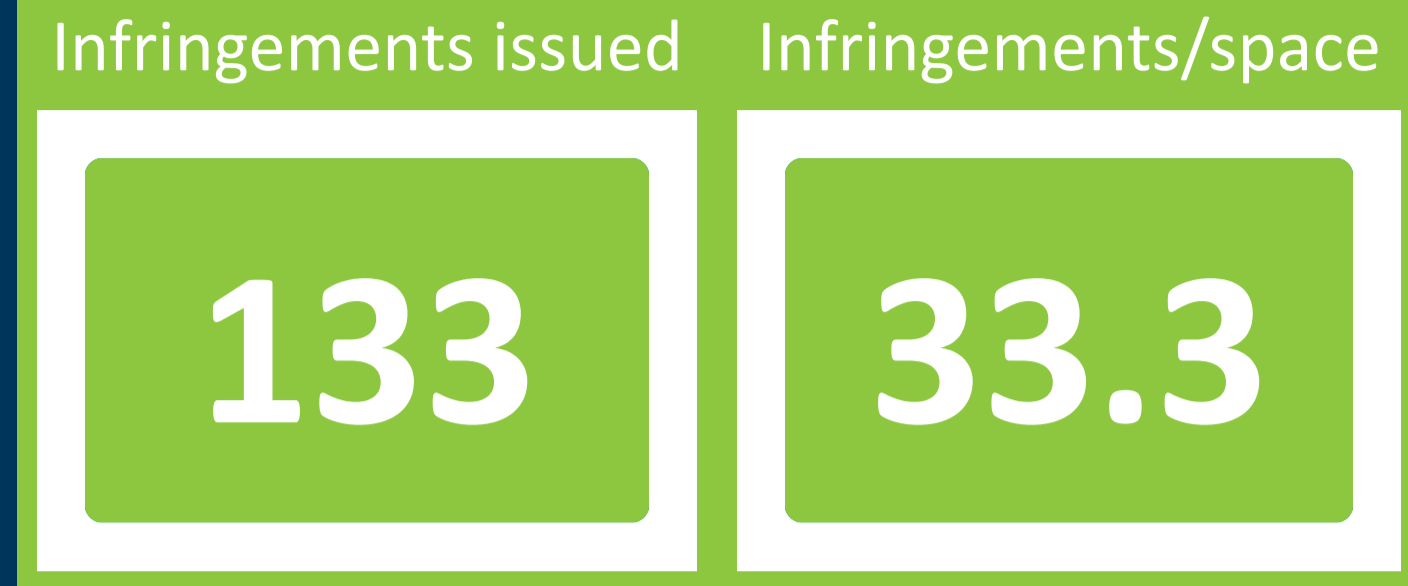
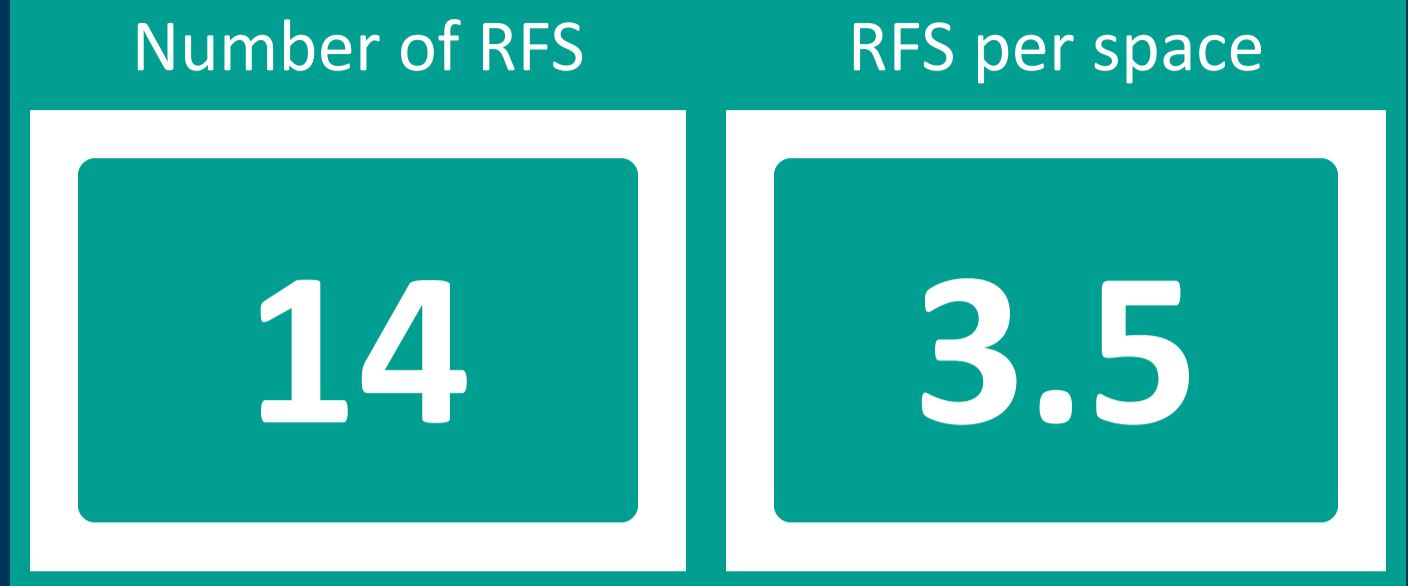
Wanaka Rec Centre

Allenby Place 1/12-22/1

Other urban

Other rural

Notes



RFS Issues legend: Orange = Perceived bylaw non-compliance - restricted FC area, Pink = Perceived bylaw non-compliance - District, Purple = Onsite behaviour in restricted FC area - not enforceable under the bylaw, Blue = General

Freedom Camping area analysis - Industrial Place

Number of spaces
6



- Overview
- Boundary Street
- Glenorchy Domain
- Gorge Road
- Gray Street
- Industrial Place**
- Kingston Road
- Lakeview Carpark
- Queenstown Events Centre
- Hansen Place
- Howards Drive
- Gibbston Highway
- Beacon Point Road
- Camp Hill Road
- Wanaka Rec Centre
- Allenby Place 1/12-22/1
- Other urban
- Other rural
- Notes

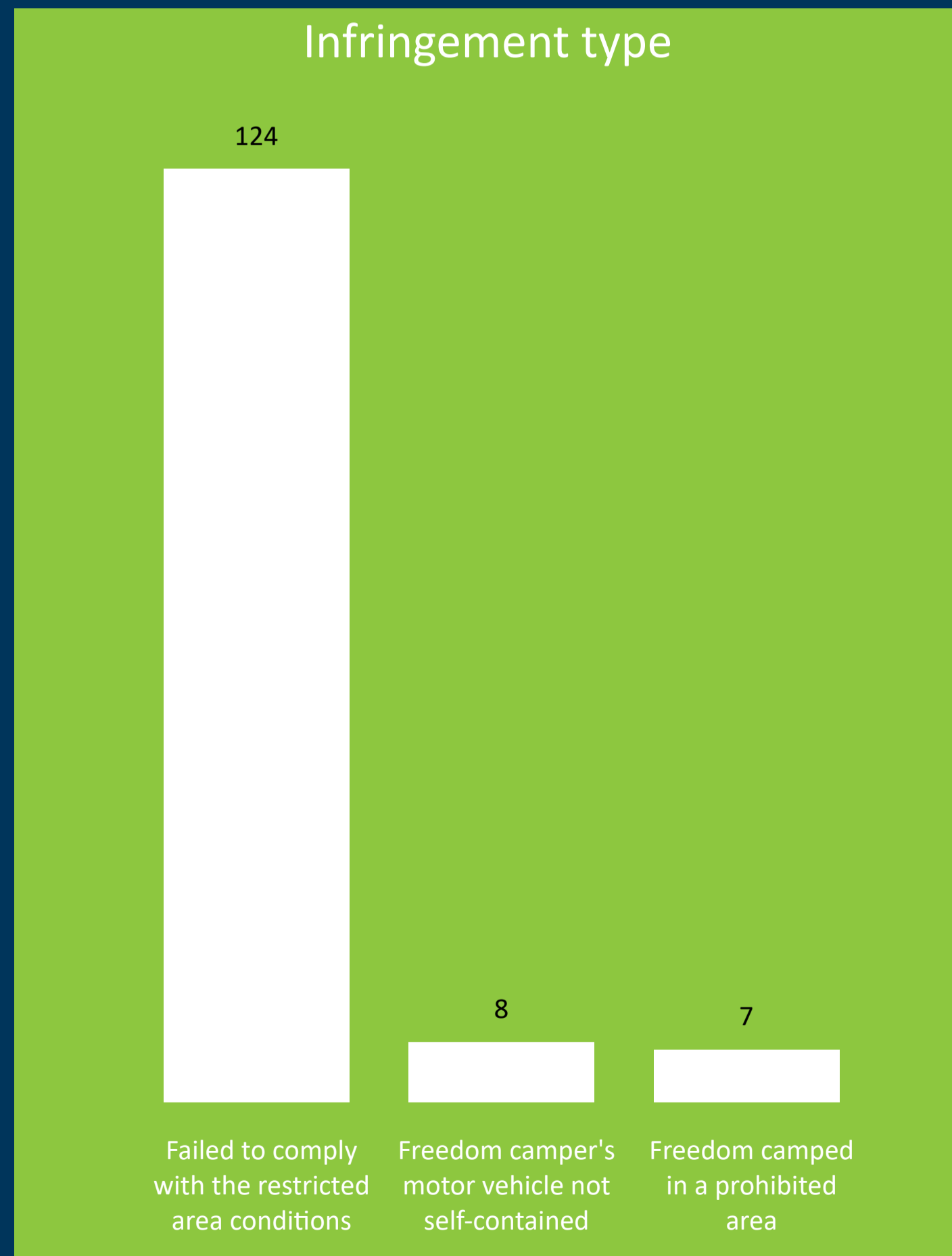
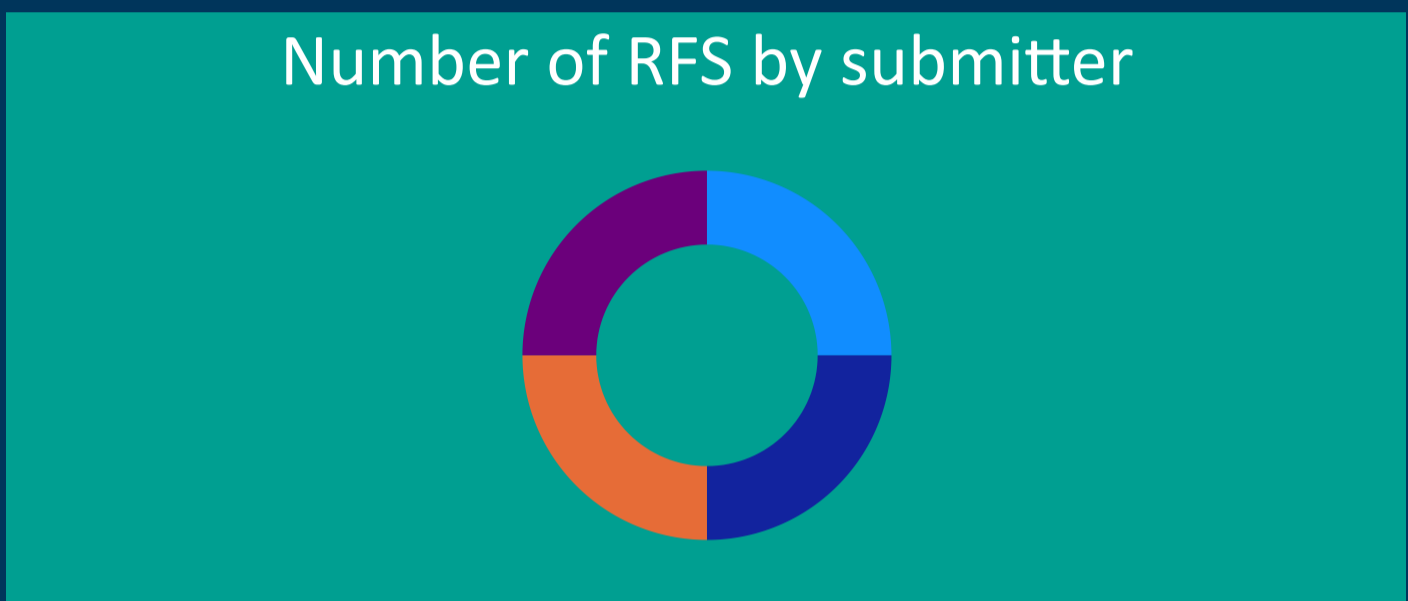
Number of RFS: **4**

RFS per space: **0.7**

Infringements issued: **139**

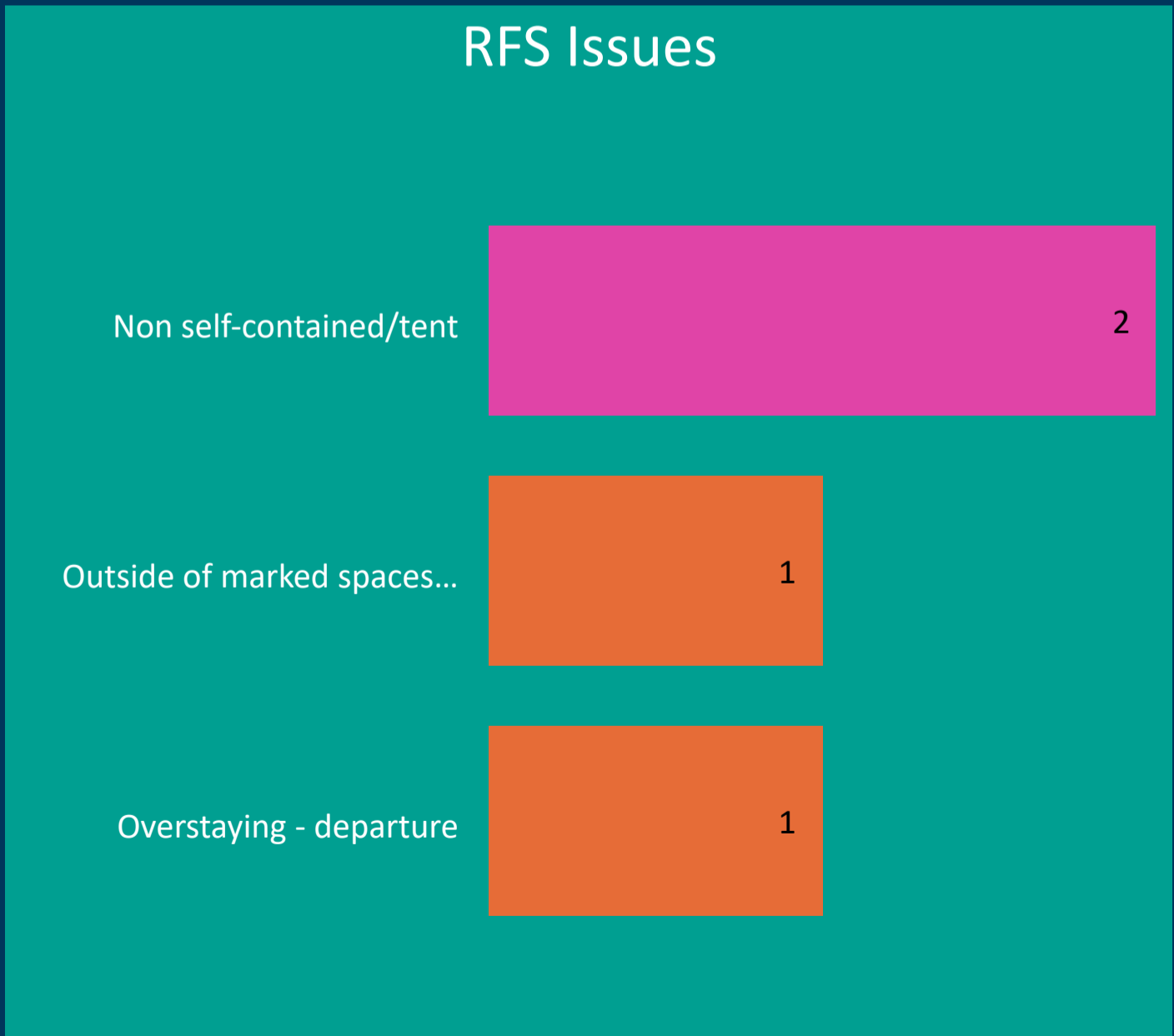
Infringements/space: **23.2**

Number of inspections by ambassadors: **134**



Inspections with issues: **78**

Percentage: **58%**



RFS Issues legend: Orange = Perceived bylaw non-compliance - restricted FC area, Pink = Perceived bylaw non-compliance - District, Purple = Onsite behaviour in restricted FC area - not enforceable under the bylaw, Blue = General

Freedom Camping area analysis - Kingston Road

Number of spaces
50



- Overview
- Boundary Street
- Glenorchy Domain
- Gorge Road
- Gray Street
- Industrial Place
- Kingston Road**
- Lakeview Carpark
- Queenstown Events Centre
- Hansen Place
- Howards Drive
- Gibbston Highway
- Beacon Point Road
- Camp Hill Road
- Wanaka Rec Centre
- Allenby Place 1/12-22/1
- Other urban
- Other rural
- Notes

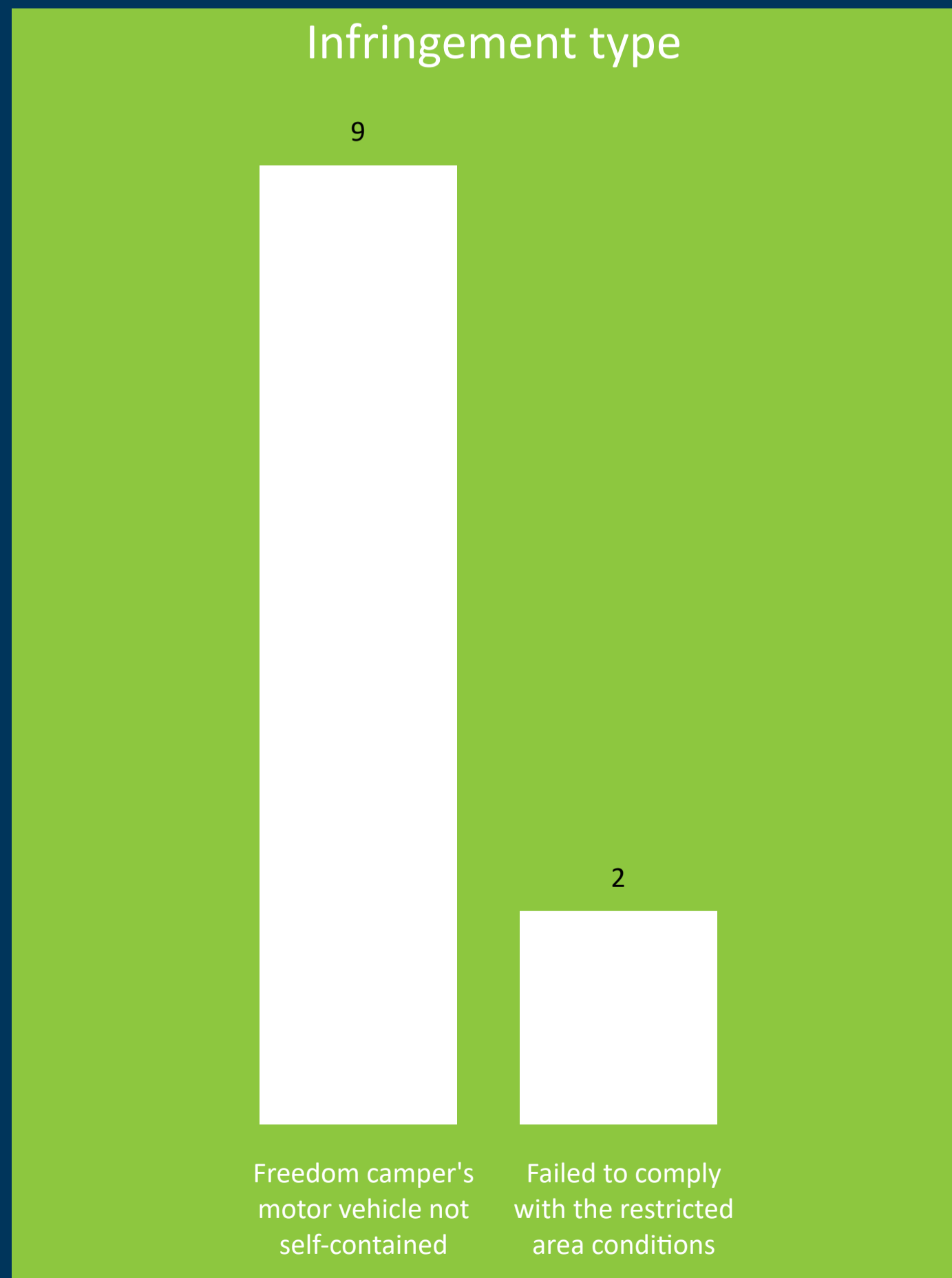
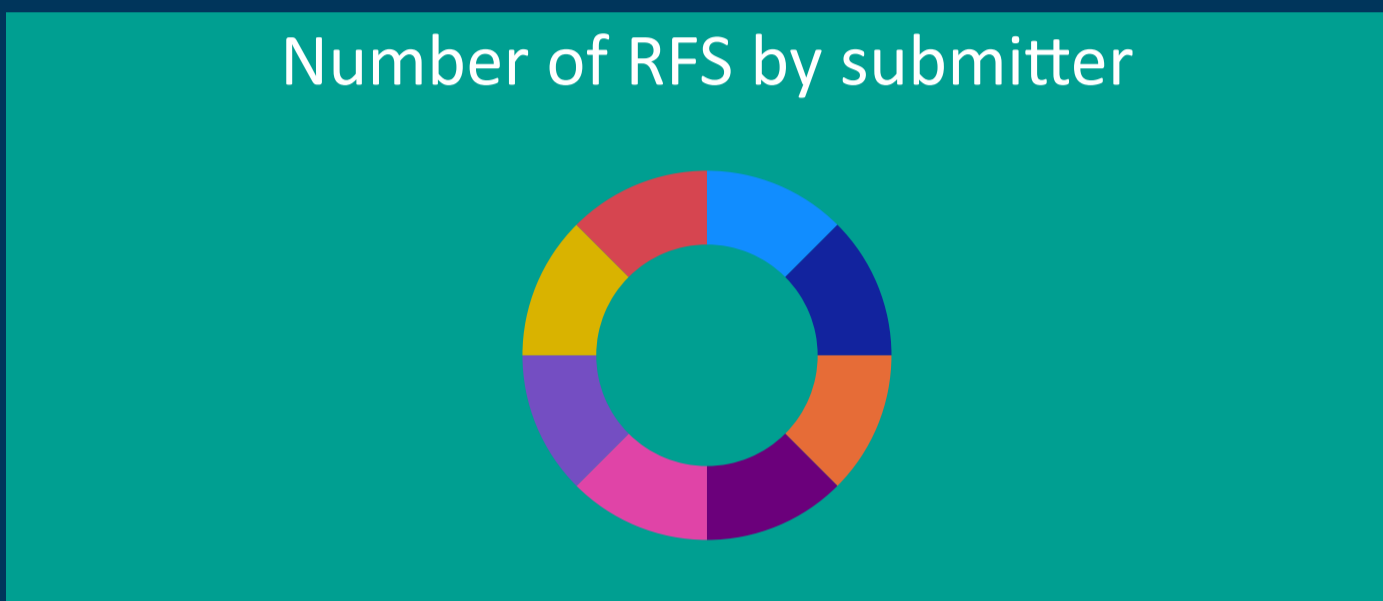
Number of RFS: **8**

RFS per space: **0.2**

Infringements issued: **11**

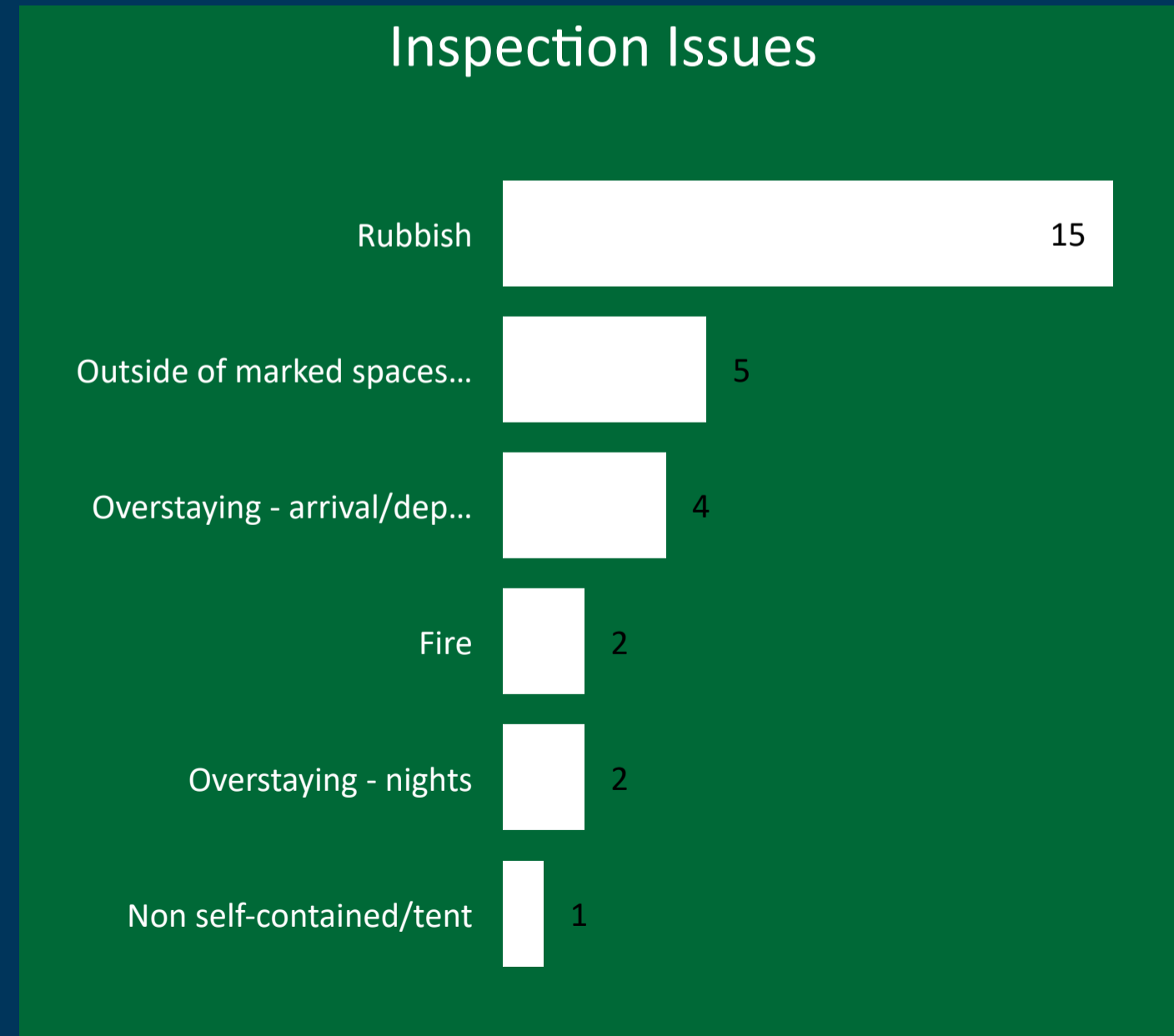
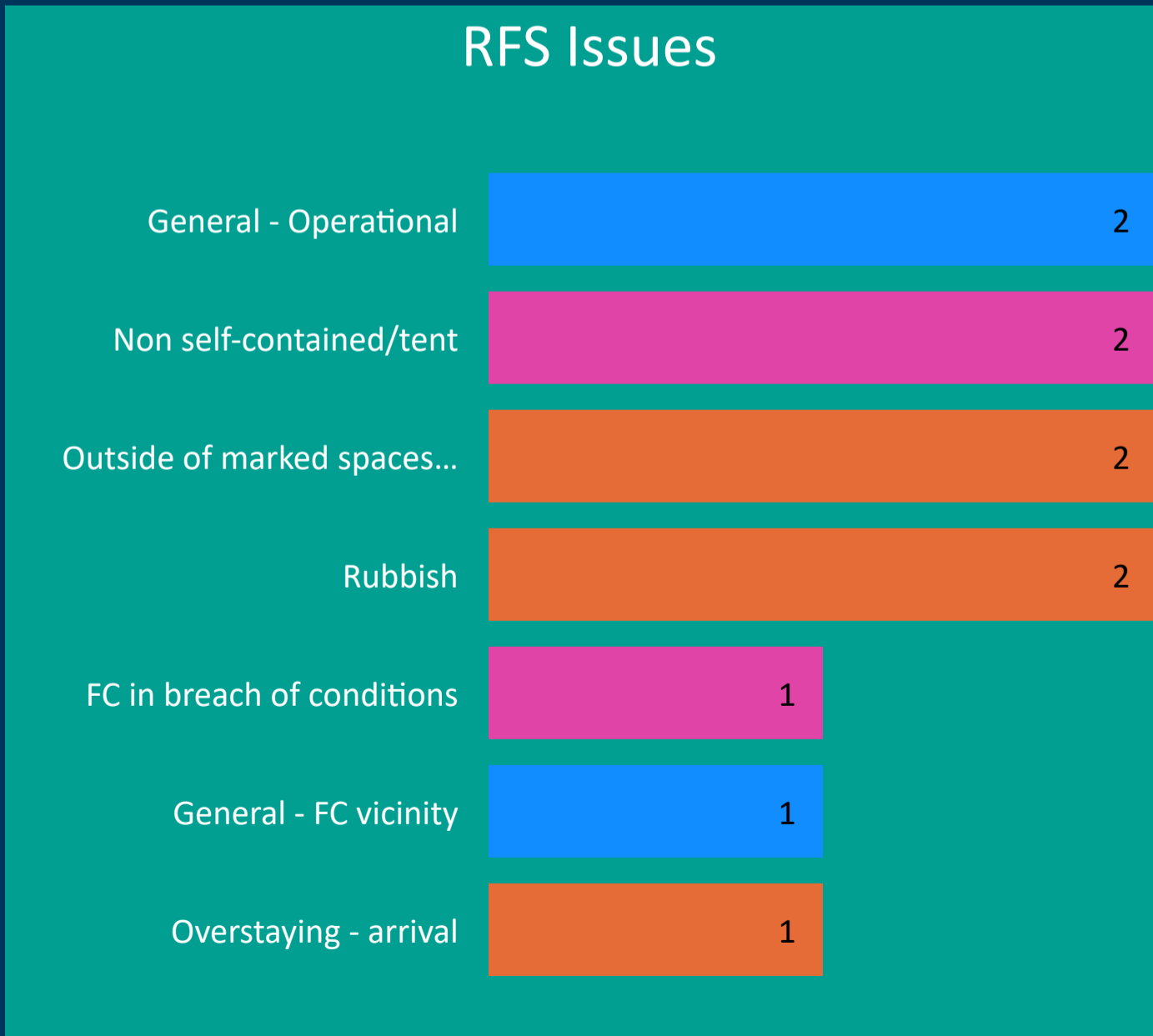
Infringements/space: **0.2**

Number of inspections by ambassadors: **47**



Inspections with issues: **22**

Percentage: **47%**



RFS Issues legend: Orange = Perceived bylaw non-compliance - restricted FC area, Pink = Perceived bylaw non-compliance - District, Purple = Onsite behaviour in restricted FC area - not enforceable under the bylaw, Blue = General

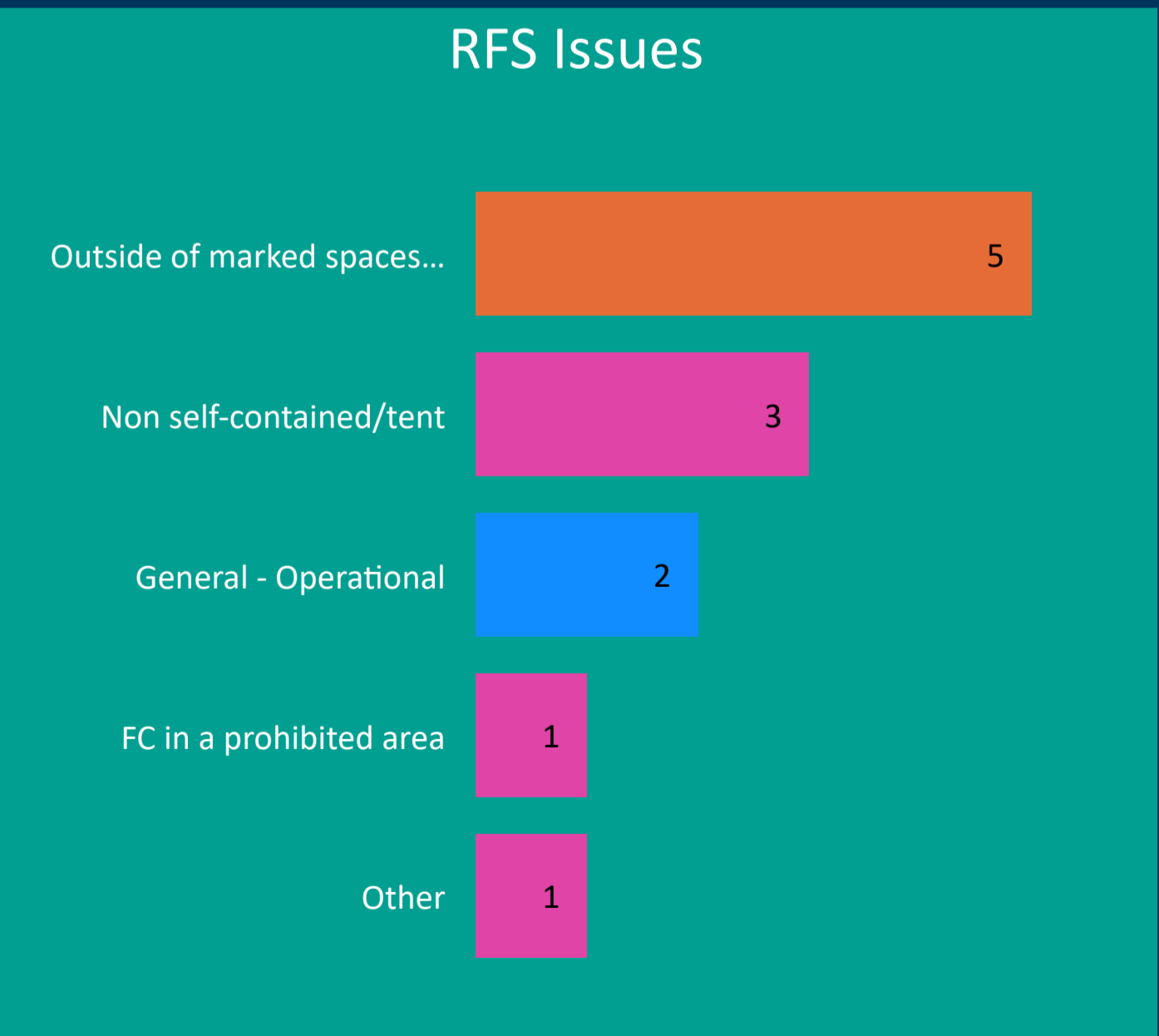
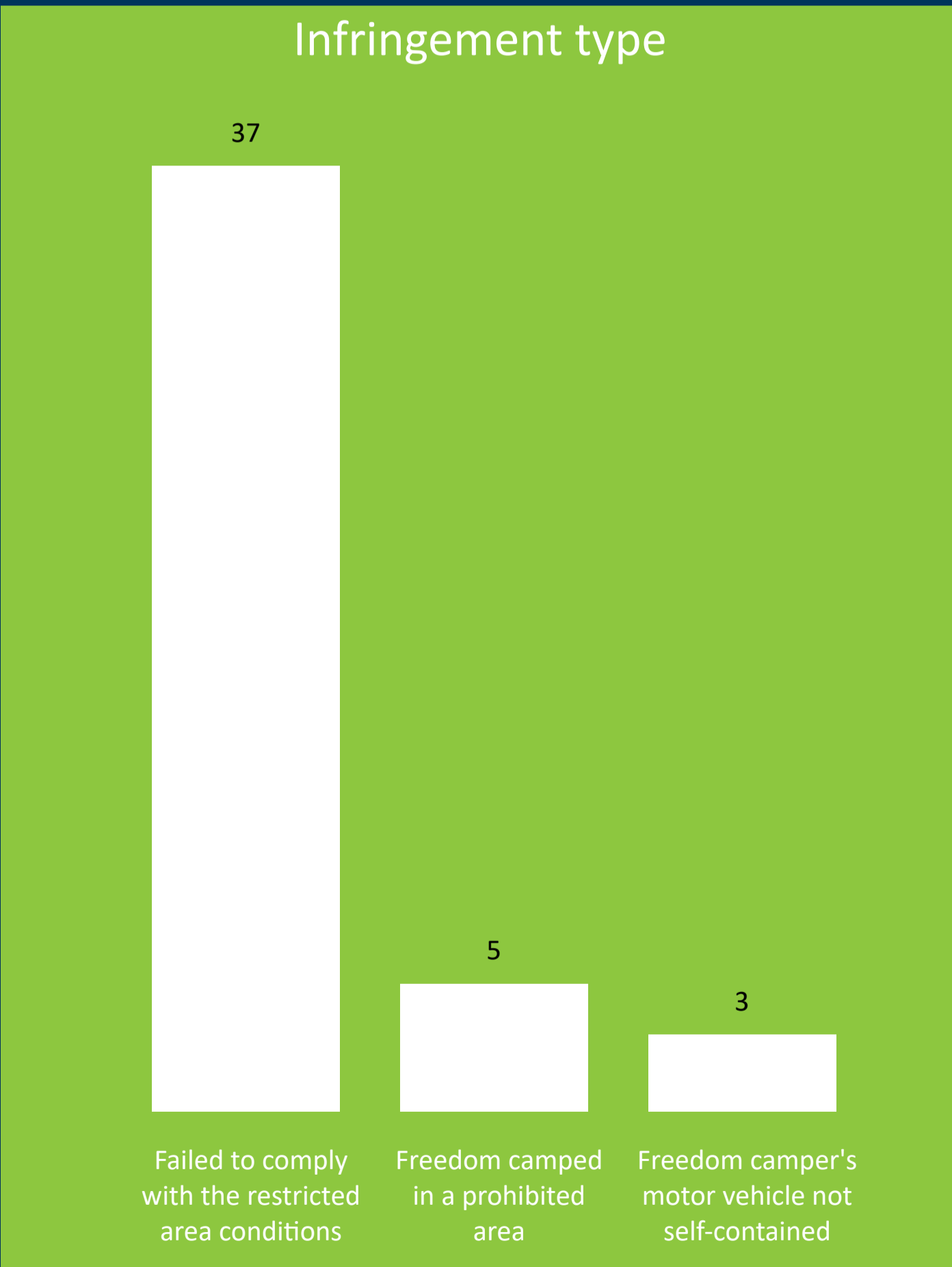
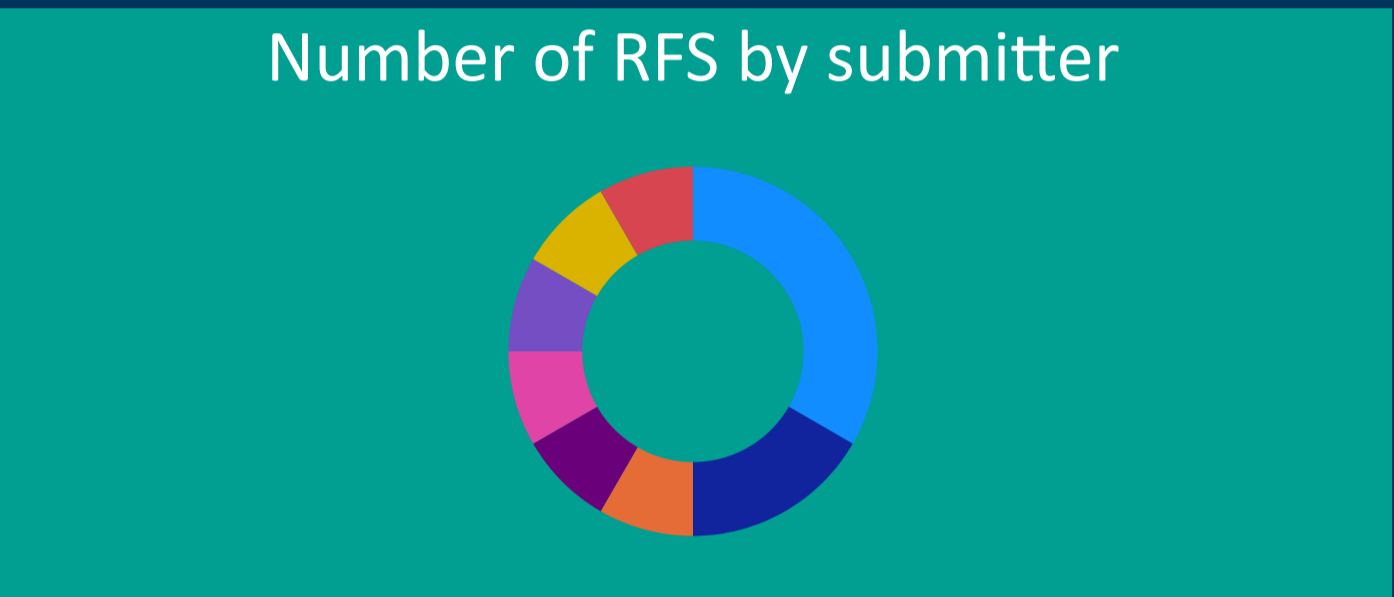
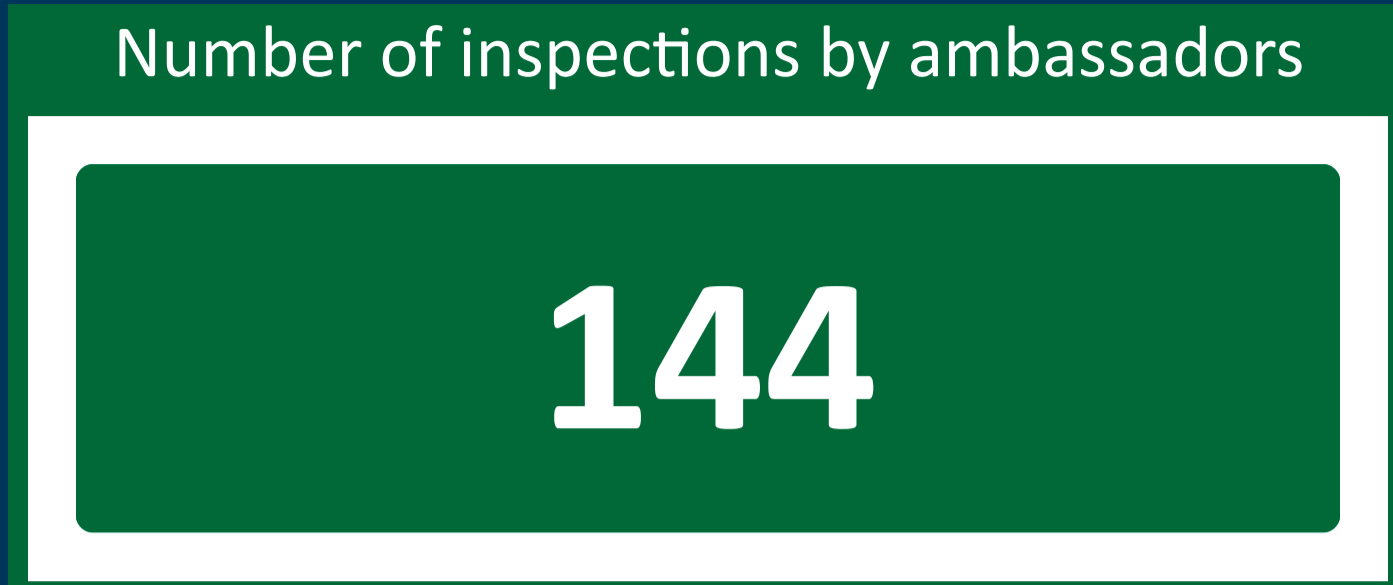
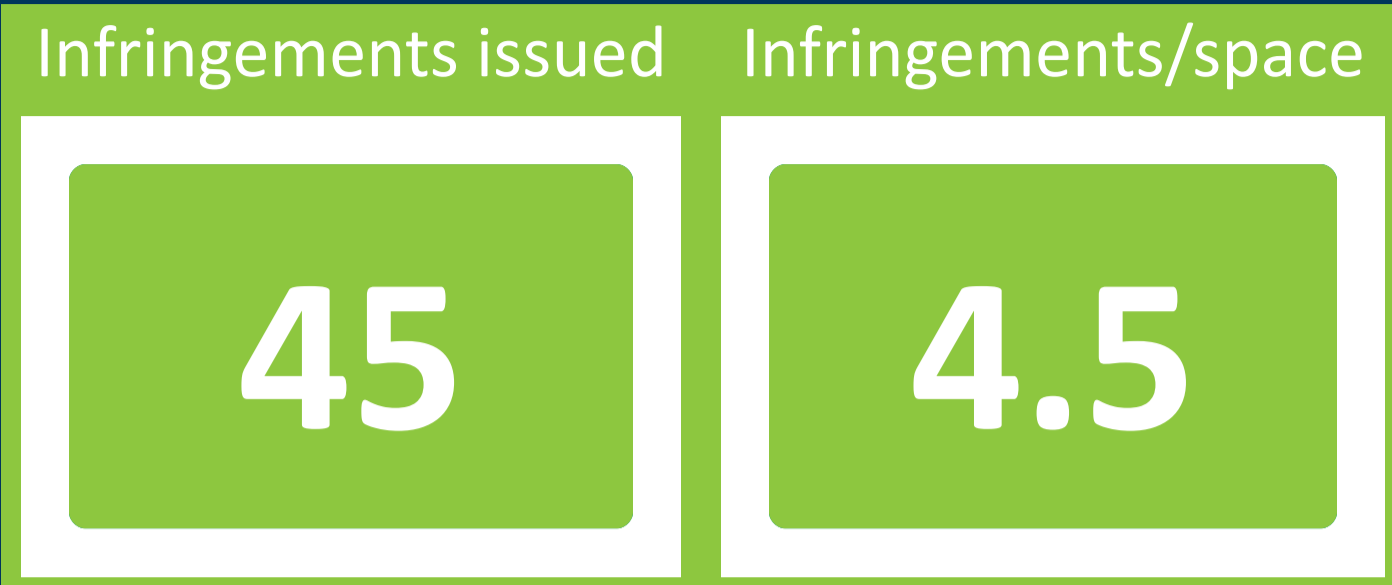
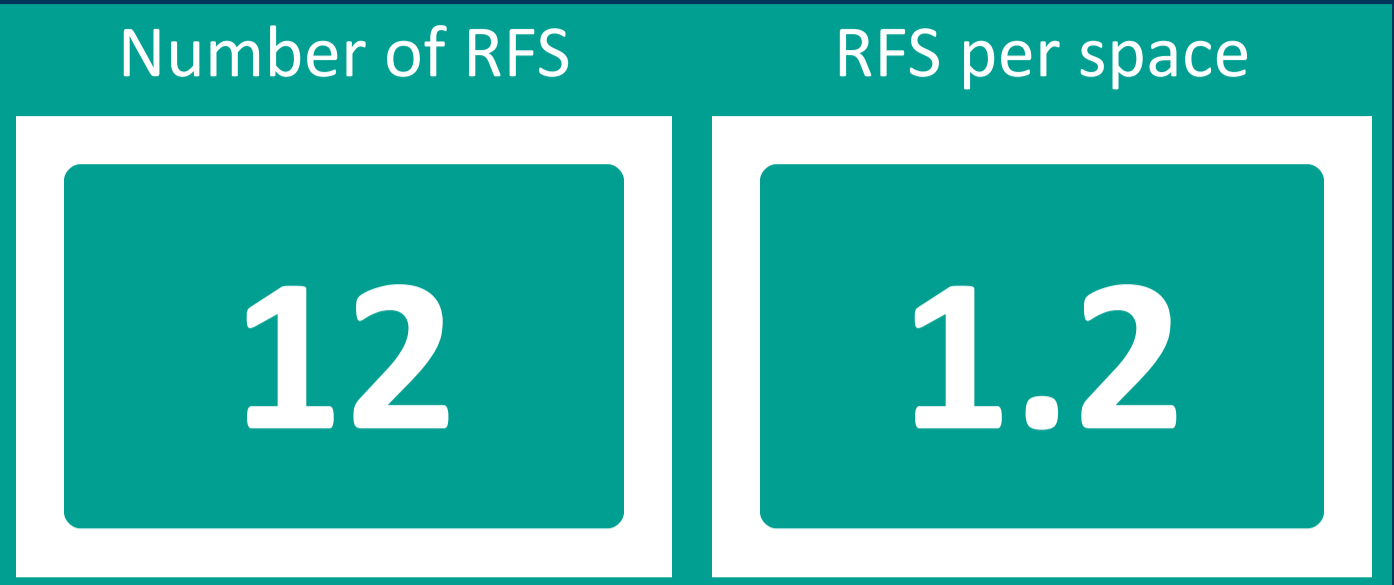
Freedom Camping area analysis - Lakeview Carpark

Number of spaces

10



- Overview
- Boundary Street
- Glenorchy Domain
- Gorge Road
- Gray Street
- Industrial Place
- Kingston Road
- Lakeview Carpark**
- Queenstown Events Centre
- Hansen Place
- Howards Drive
- Gibbston Highway
- Beacon Point Road
- Camp Hill Road
- Wanaka Rec Centre
- Allenby Place 1/12-22/1
- Other urban
- Other rural
- Notes



RFS Issues legend: Orange = Perceived bylaw non-compliance - restricted FC area, Pink = Perceived bylaw non-compliance - District, Purple = Onsite behaviour in restricted FC area - not enforceable under the bylaw, Blue = General

Freedom Camping area analysis - QEC Carpark

Number of spaces

9



- Overview
- Boundary Street
- Glenorchy Domain
- Gorge Road
- Gray Street
- Industrial Place
- Kingston Road
- Lakeview Carpark
- Queenstown Events...
- Hansen Place
- Howards Drive
- Gibbston Highway
- Beacon Point Road
- Camp Hill Road
- Wanaka Rec Centre
- Allenby Place 1/12-22/1
- Other urban
- Other rural
- Notes

Number of RFS

33

RFS per space

3.7

Infringements issued

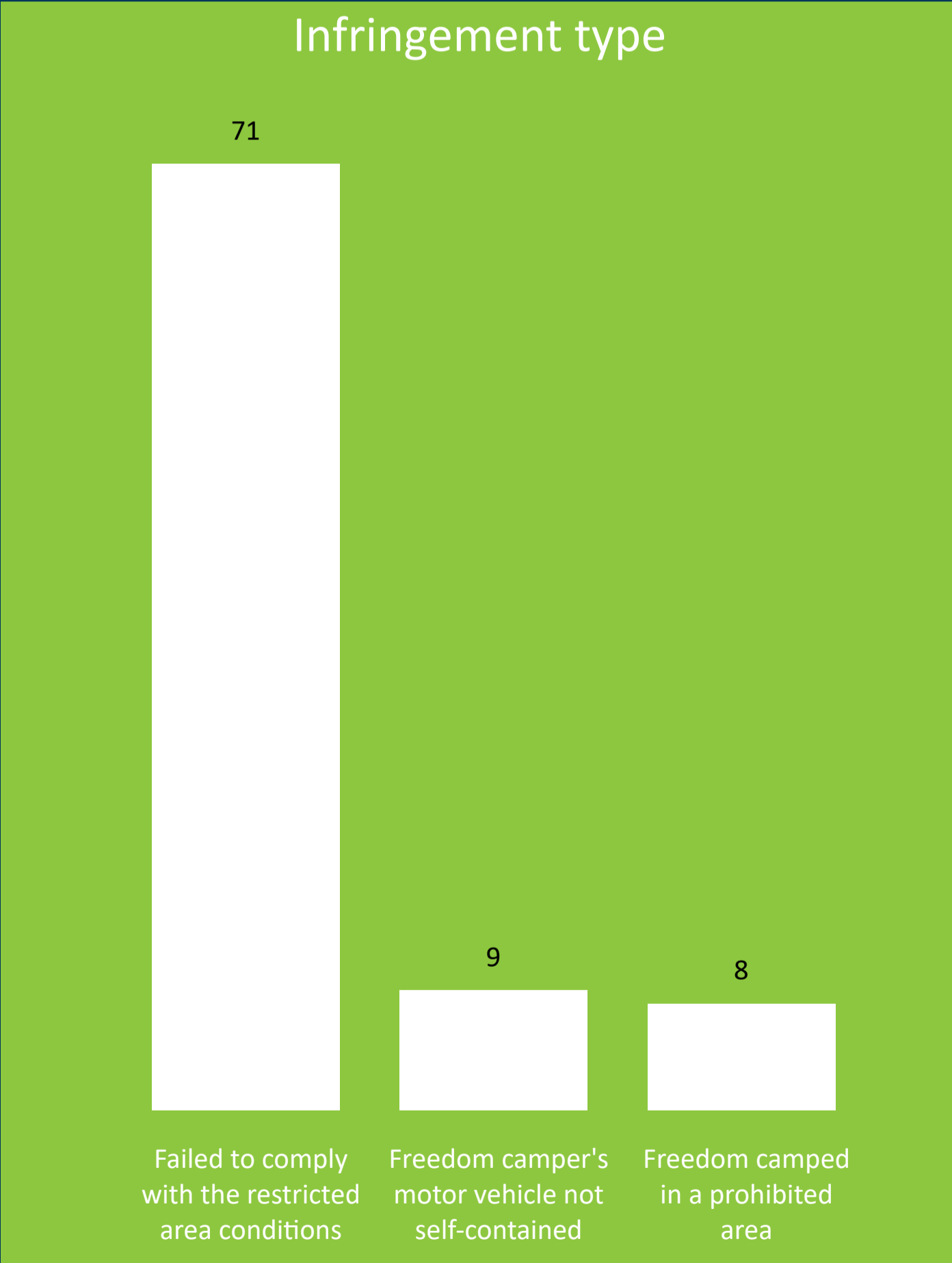
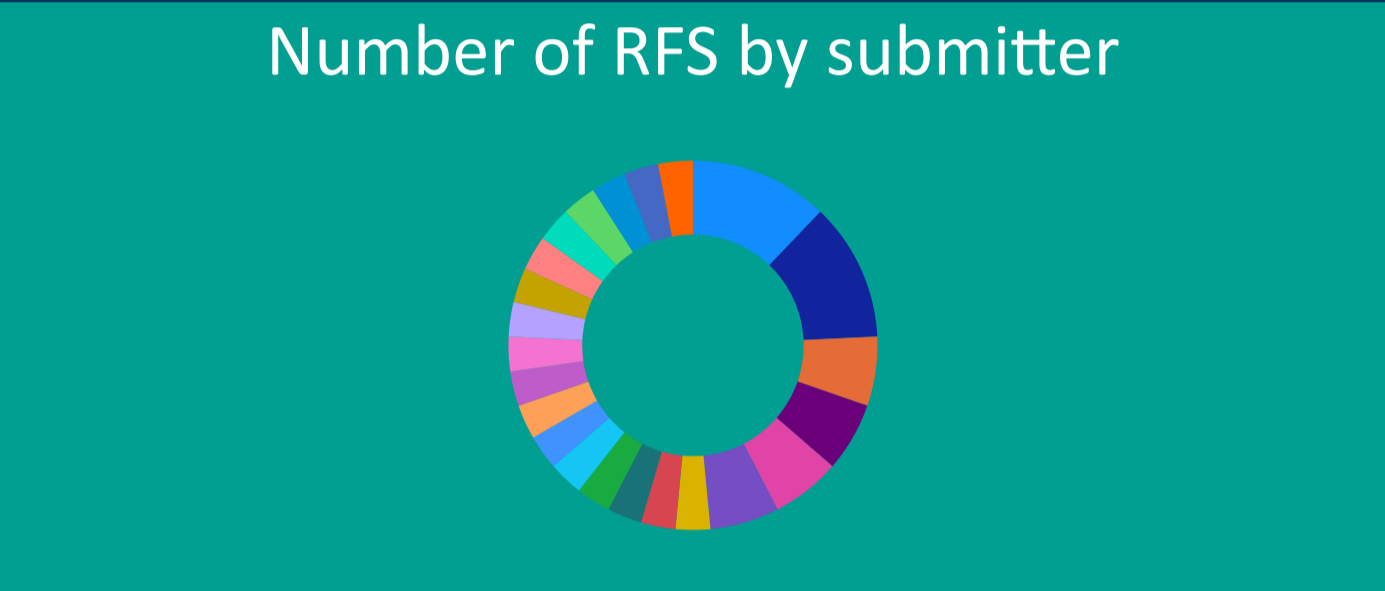
88

Infringements/space

9.8

Number of inspections by ambassadors


154



Inspections with issues

111

72%



RFS Issues legend: Orange = Perceived bylaw non-compliance - restricted FC area, Pink = Perceived bylaw non-compliance - District, Purple = Onsite behaviour in restricted FC area - not enforceable under the bylaw, Blue = General

Freedom Camping area analysis - Hansen Place

Number of spaces

3



Overview

Boundary Street

Glenorchy Domain

Gorge Road

Gray Street

Industrial Place

Kingston Road

Lakeview Carpark

Queenstown Events Centre

Hansen Place

Howards Drive

Gibbston Highway

Beacon Point Road

Camp Hill Road

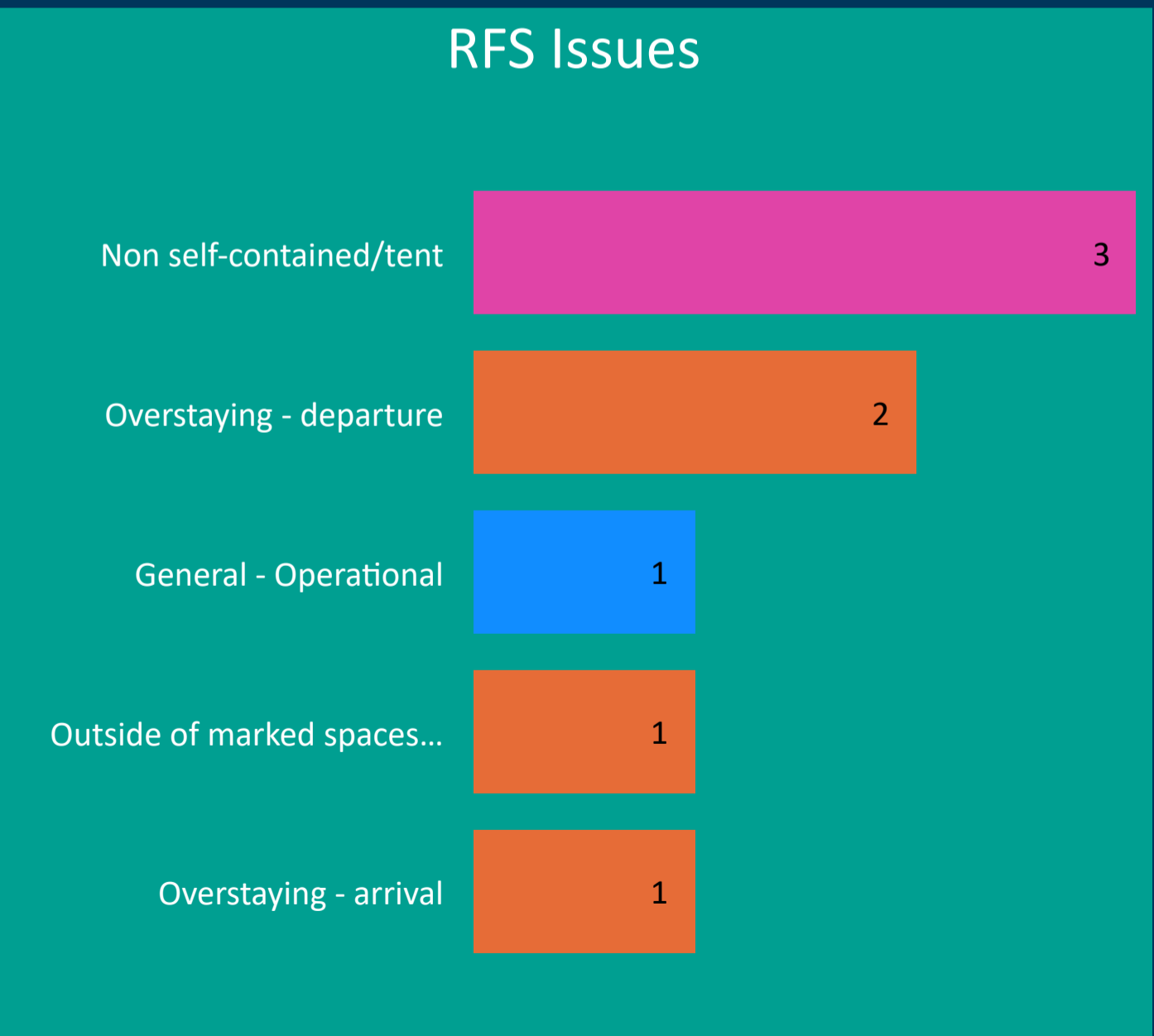
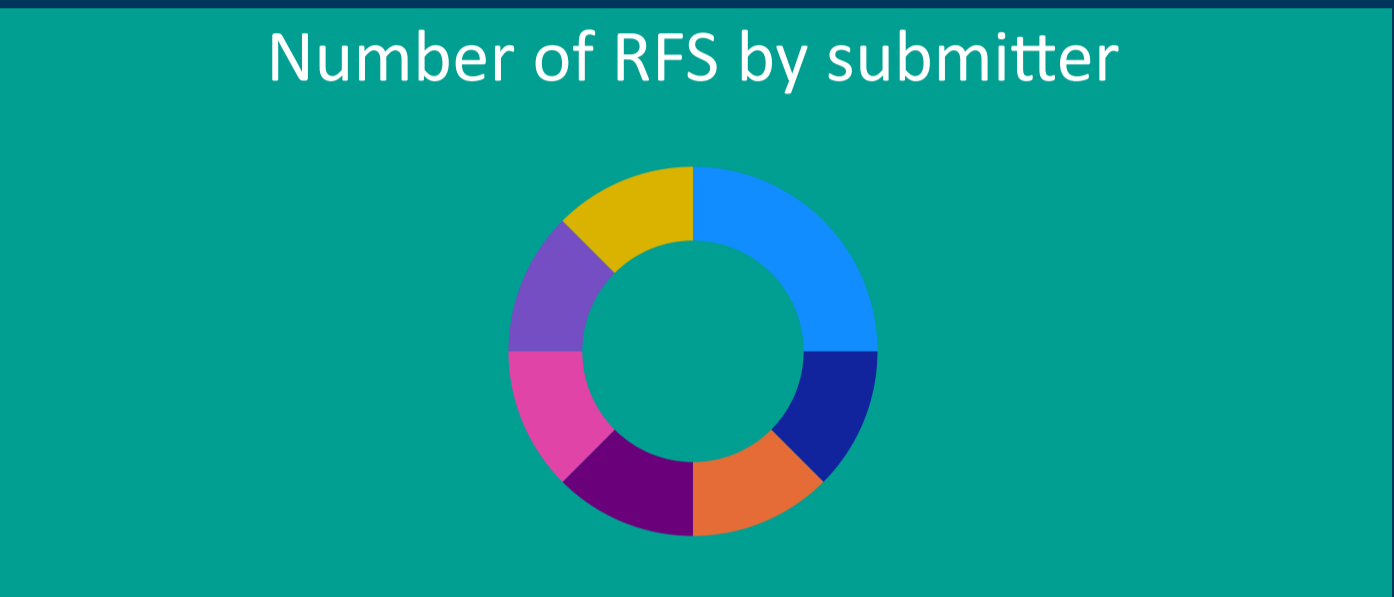
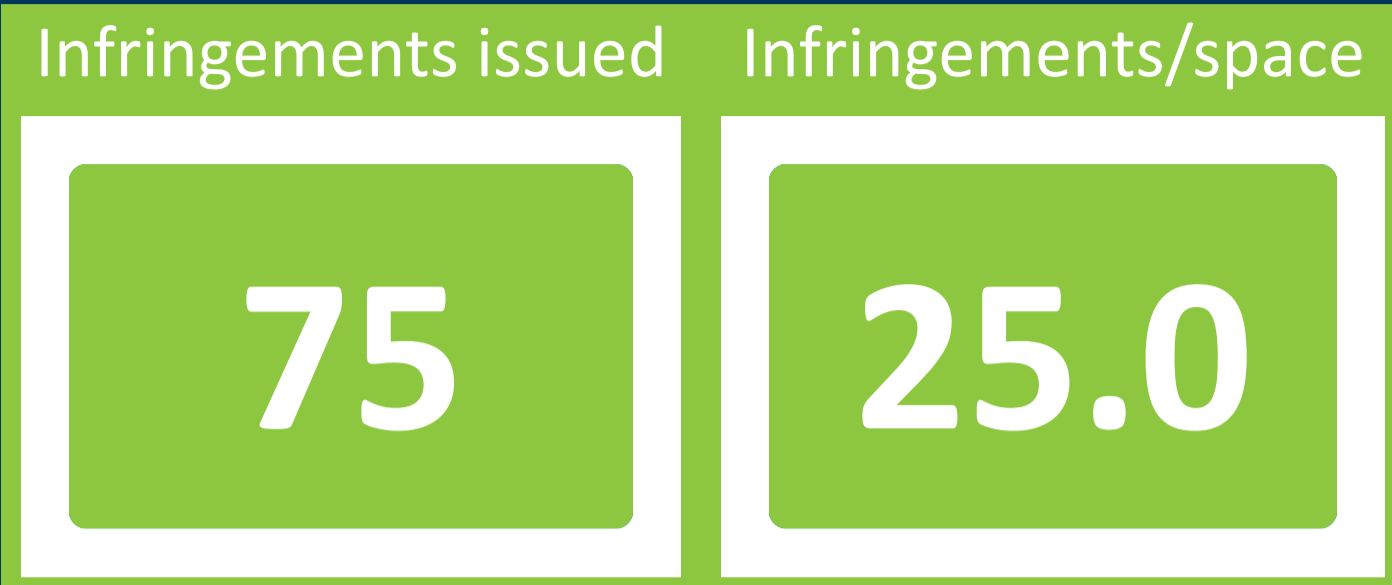
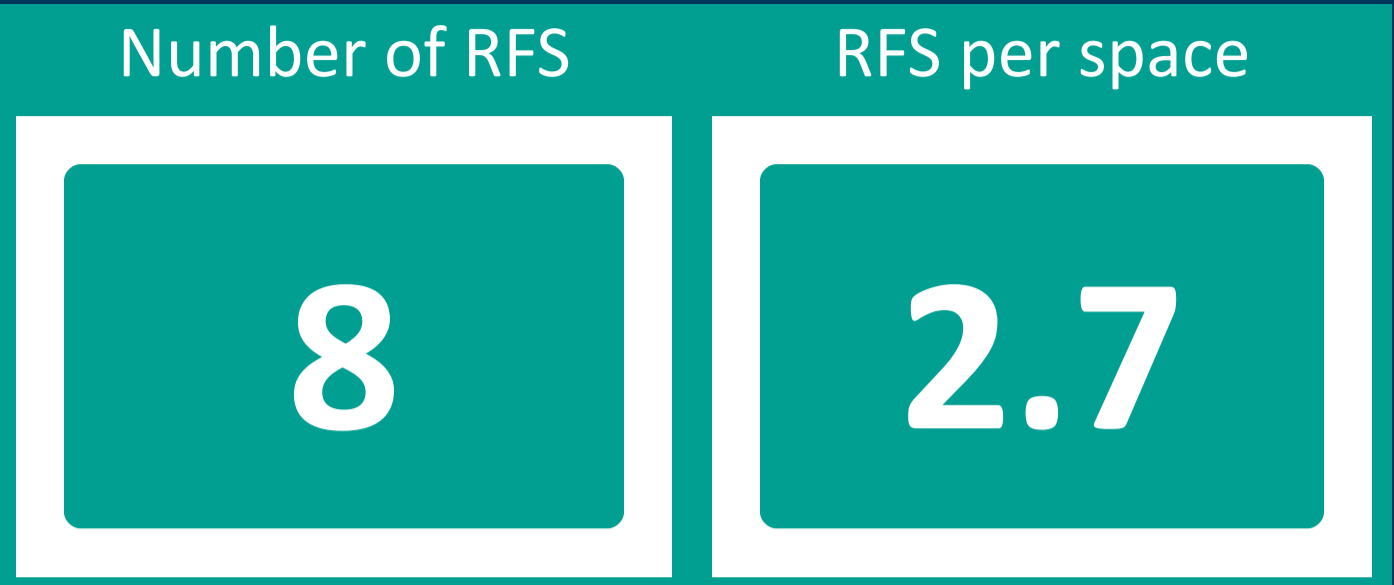
Wanaka Rec Centre

Allenby Place 1/12-22/1

Other urban

Other rural

Notes



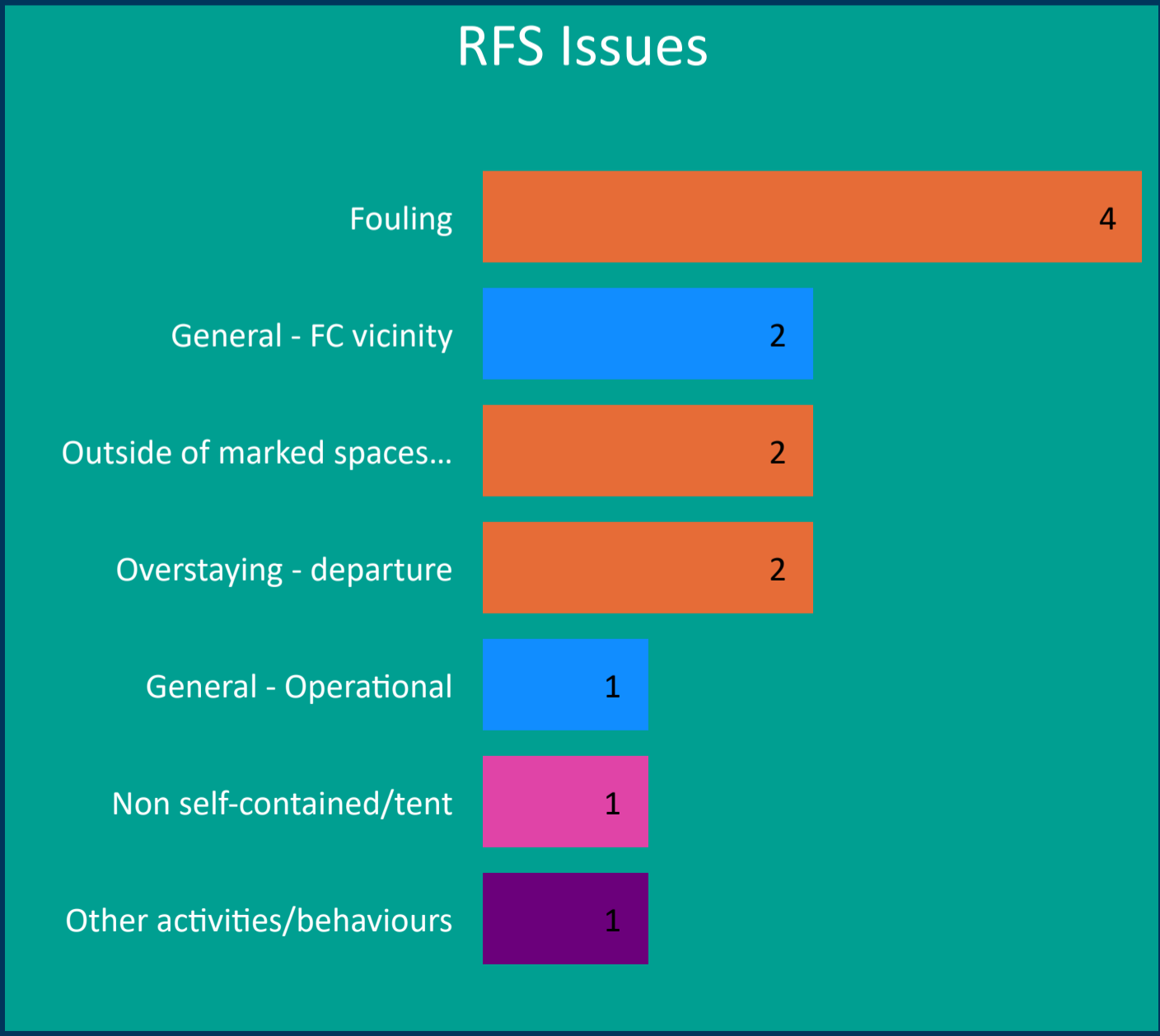
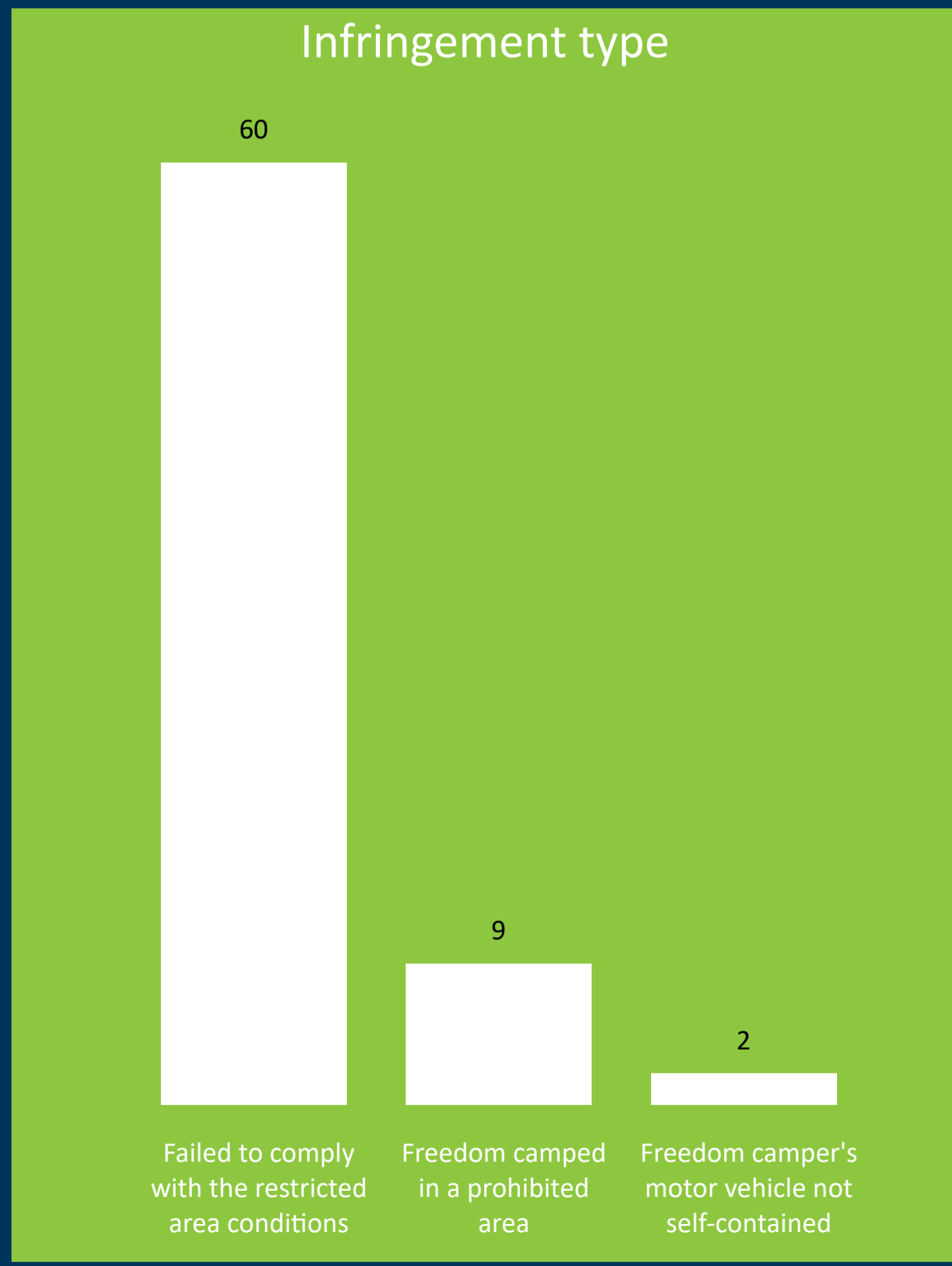
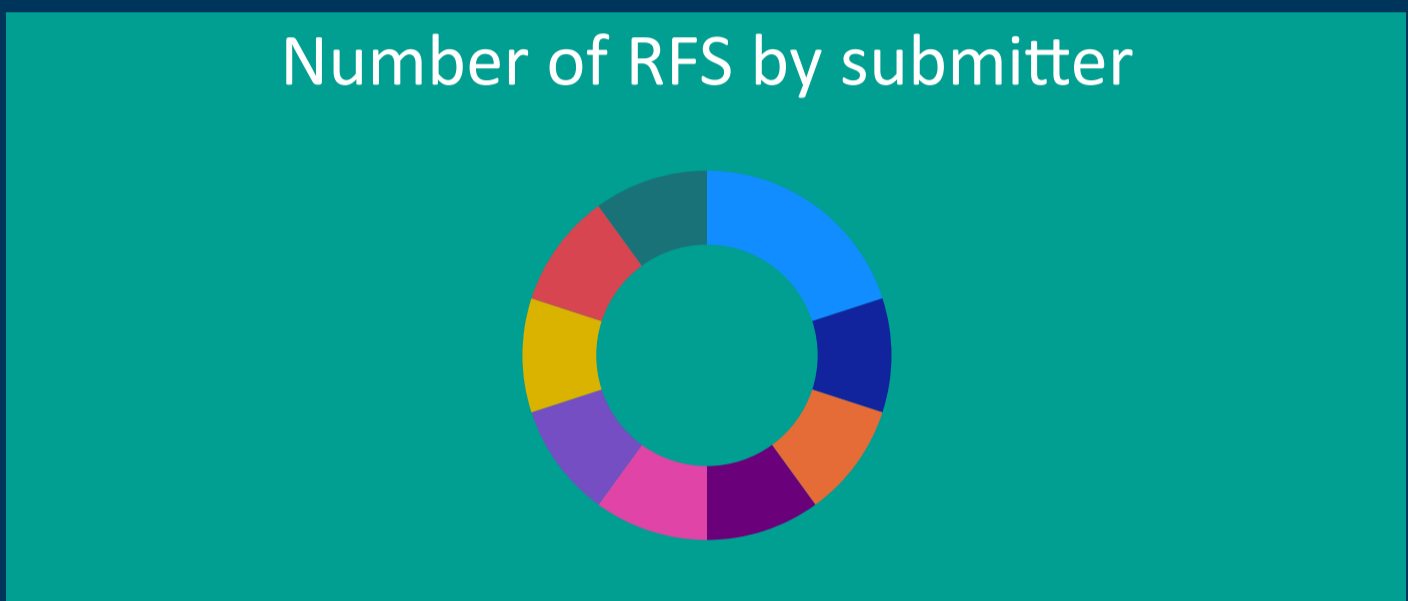
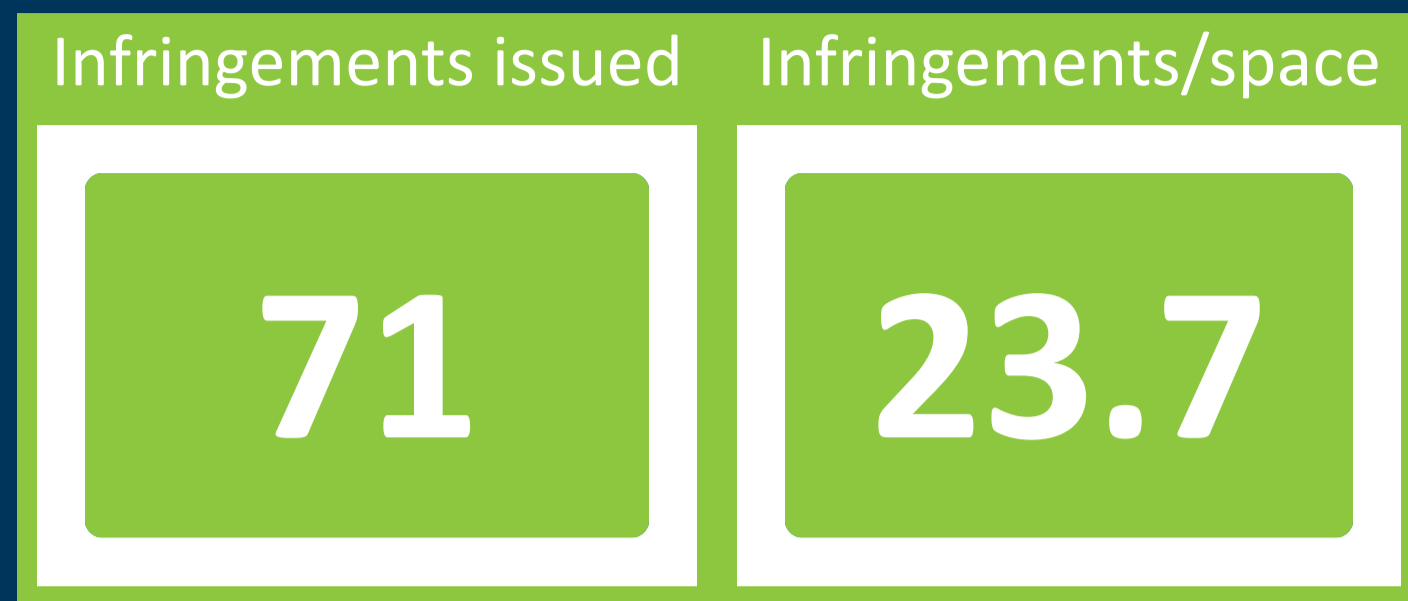
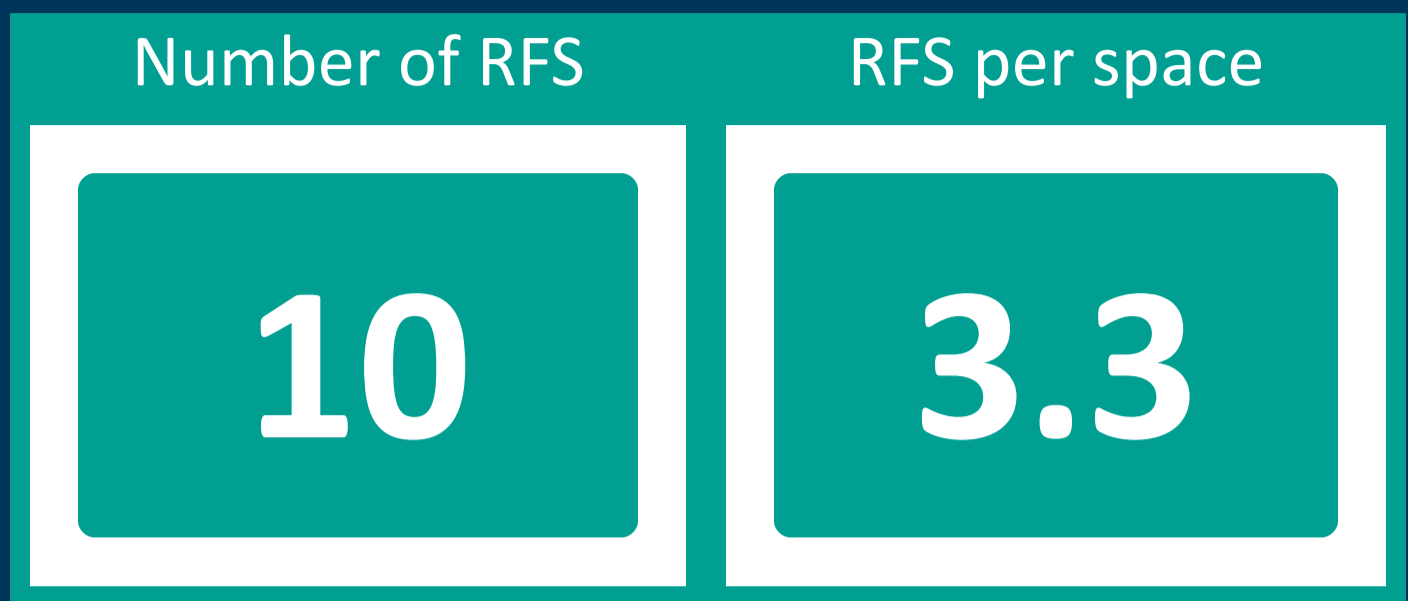
RFS Issues legend: Orange = Perceived bylaw non-compliance - restricted FC area, Pink = Perceived bylaw non-compliance - District, Purple = Onsite behaviour in restricted FC area - not enforceable under the bylaw, Blue = General

Freedom Camping area analysis - Howards Drive

Number of spaces
3



- Overview
- Boundary Street
- Glenorchy Domain
- Gorge Road
- Gray Street
- Industrial Place
- Kingston Road
- Lakeview Carpark
- Queenstown Events Centre
- Hansen Place
- Howards Drive**
- Gibbston Highway
- Beacon Point Road
- Camp Hill Road
- Wanaka Rec Centre
- Allenby Place 1/12-22/1
- Other urban
- Other rural
- Notes



RFS Issues legend: Orange = Perceived bylaw non-compliance - restricted FC area, Pink = Perceived bylaw non-compliance - District, Purple = Onsite behaviour in restricted FC area - not enforceable under the bylaw, Blue = General

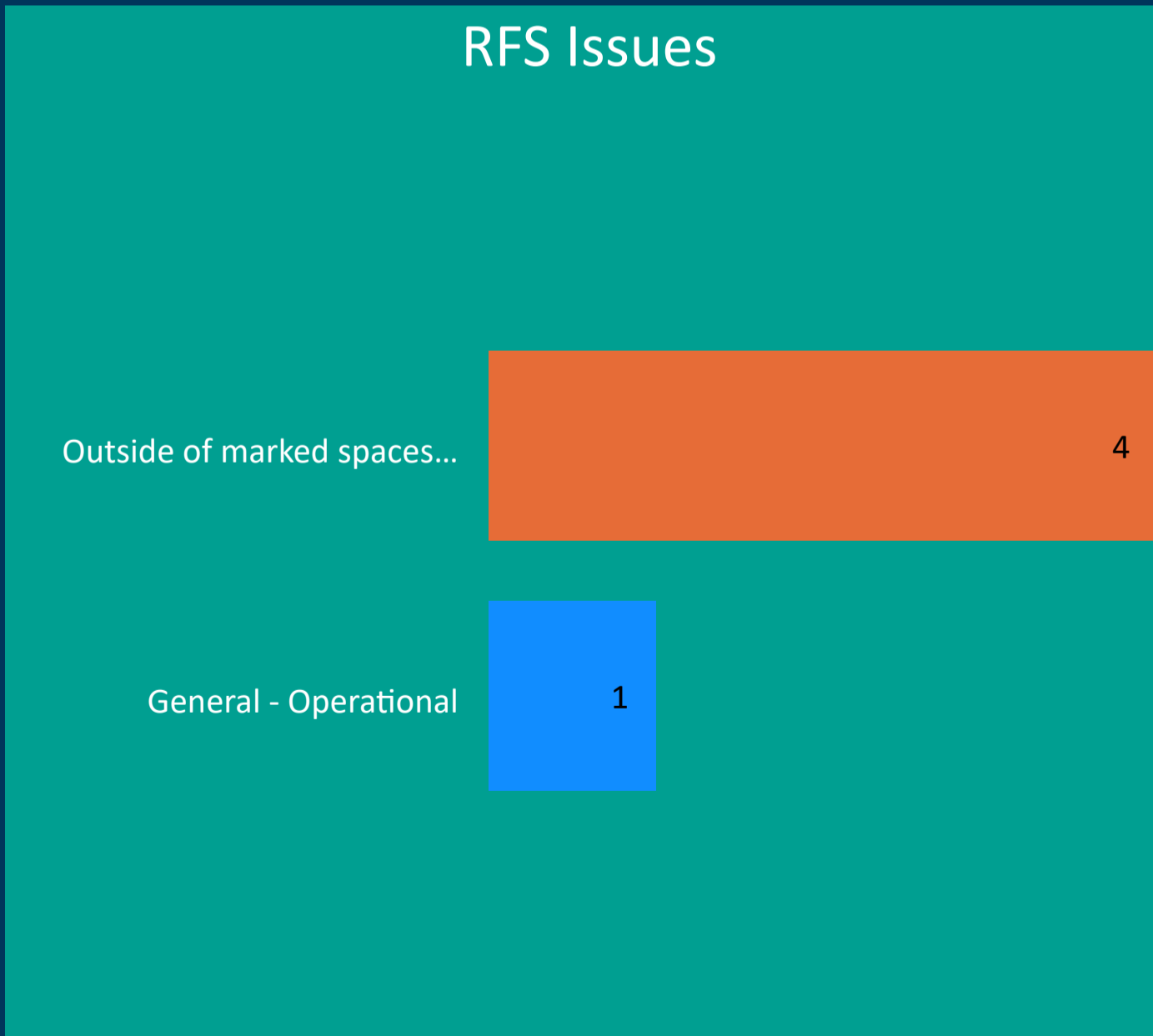

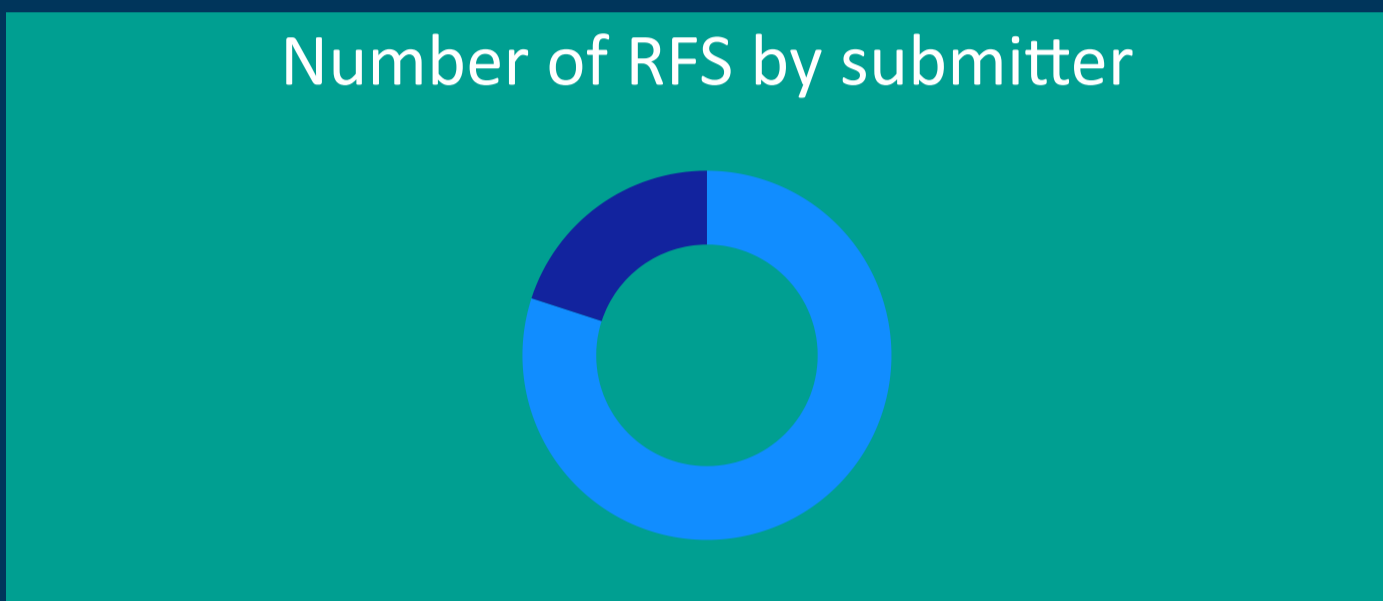
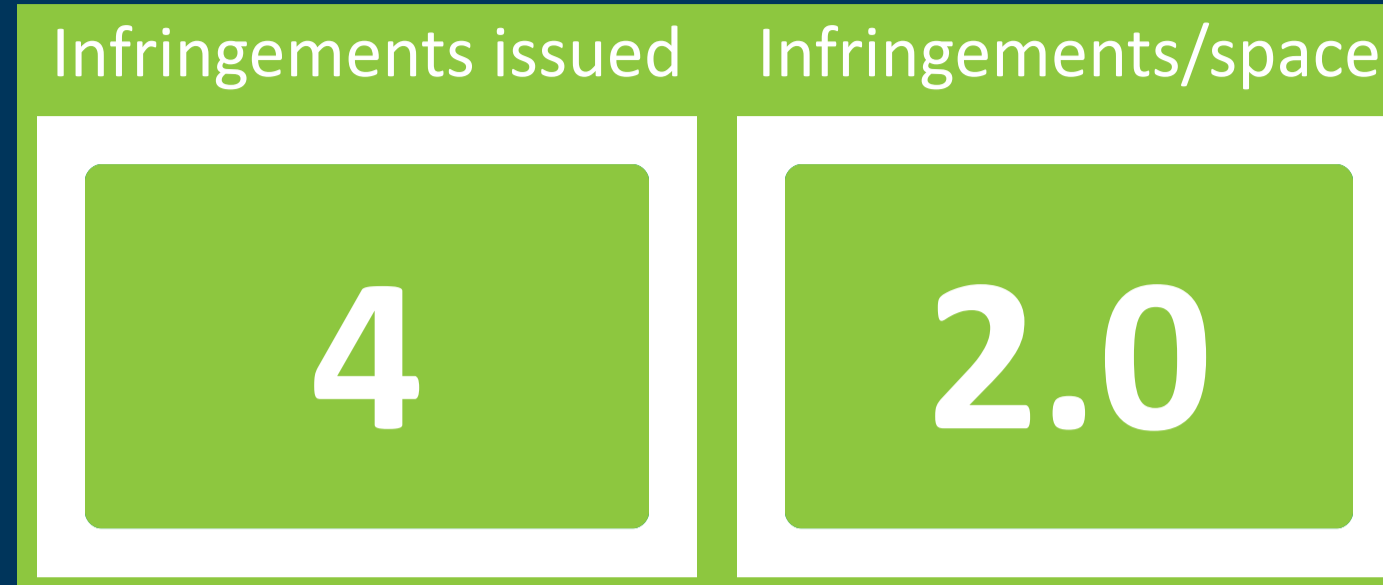
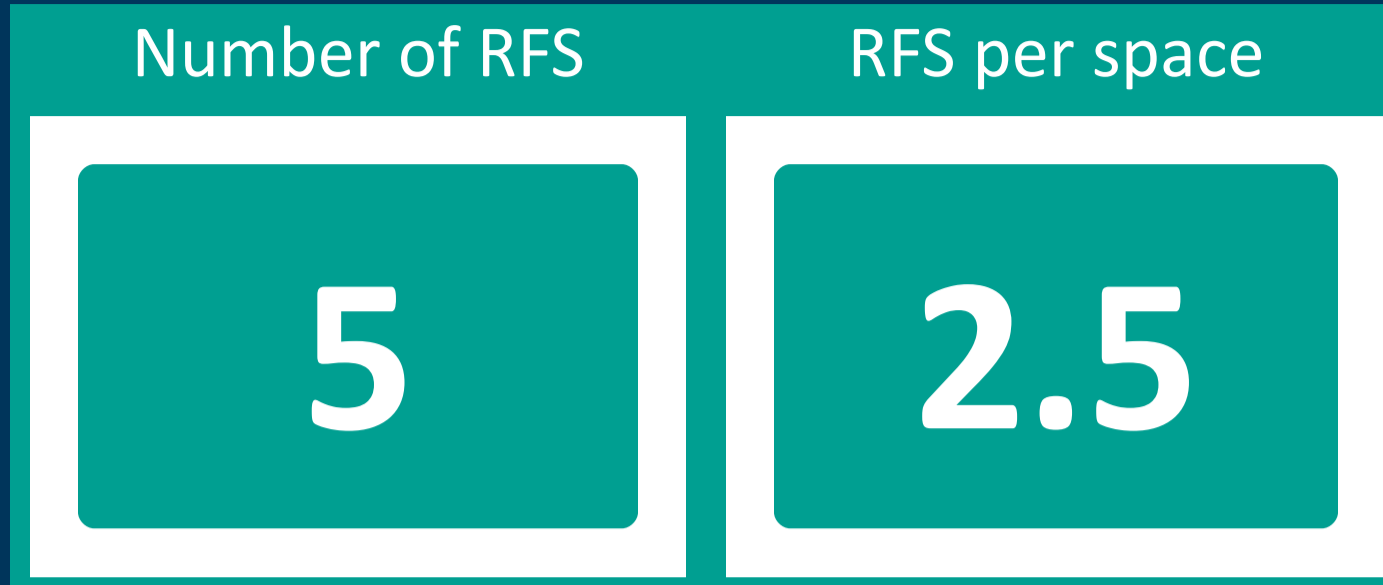
Freedom Camping area analysis - Gibbston Highway

Number of spaces

2



- Overview
- Boundary Street
- Glenorchy Domain
- Gorge Road
- Gray Street
- Industrial Place
- Kingston Road
- Lakeview Carpark
- Queenstown Events Centre
- Hansen Place
- Howards Drive
- Gibbston Highway**
- Beacon Point Road
- Camp Hill Road
- Wanaka Rec Centre
- Allenby Place 1/12-22/1
- Other urban
- Other rural
- Notes



RFS Issues legend: Orange = Perceived bylaw non-compliance - restricted FC area, Pink = Perceived bylaw non-compliance - District, Purple = Onsite behaviour in restricted FC area - not enforceable under the bylaw, Blue = General


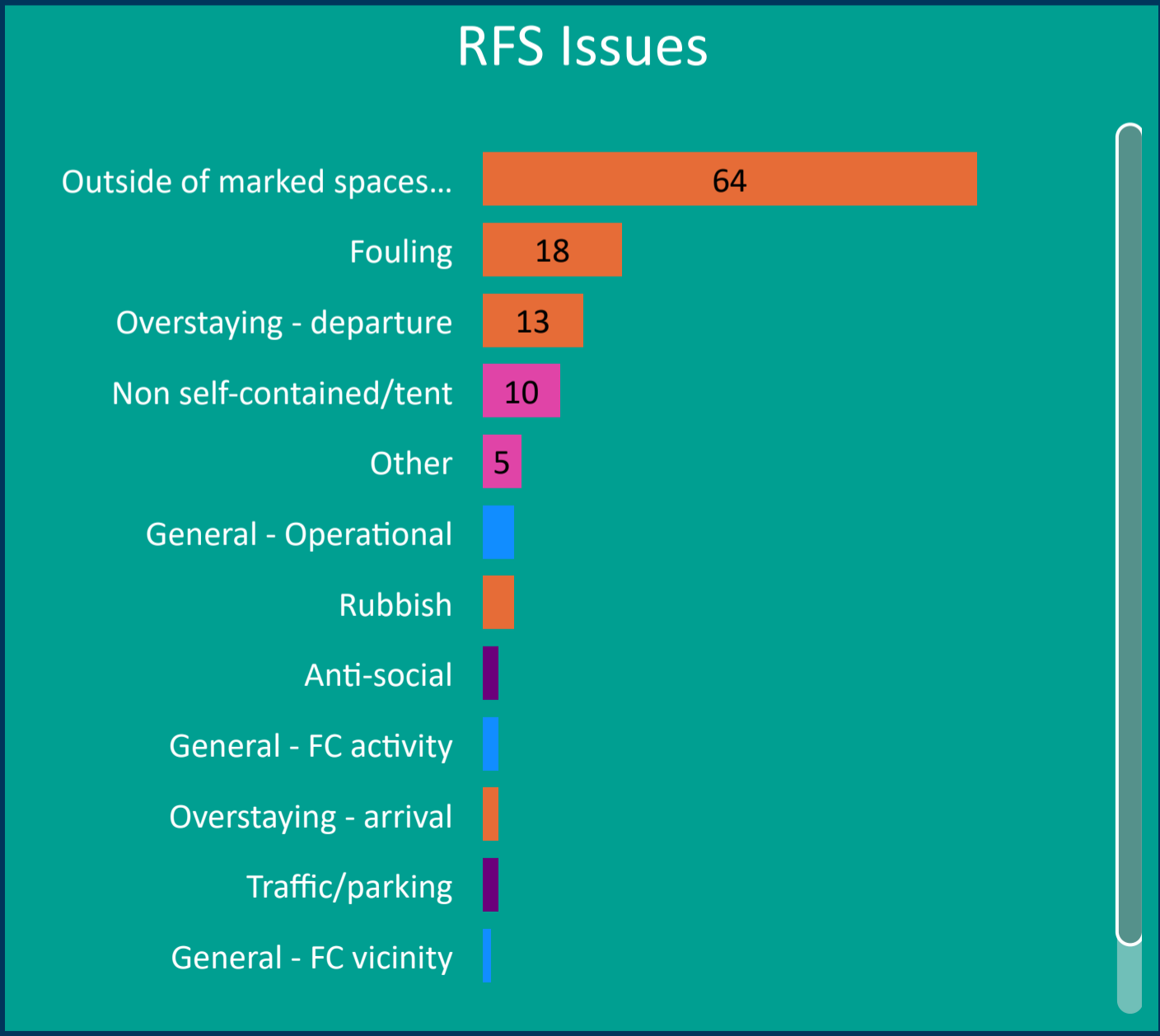
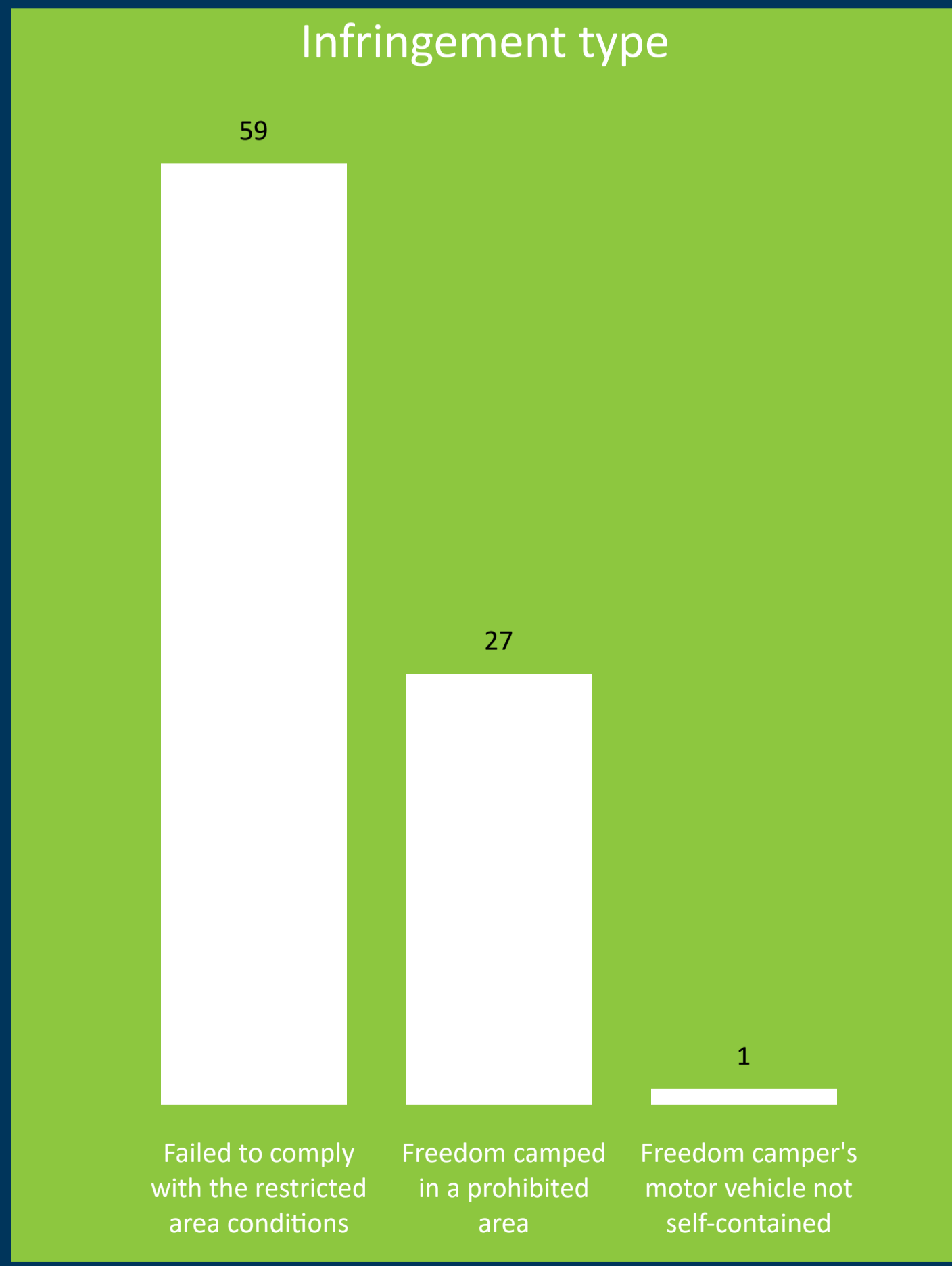
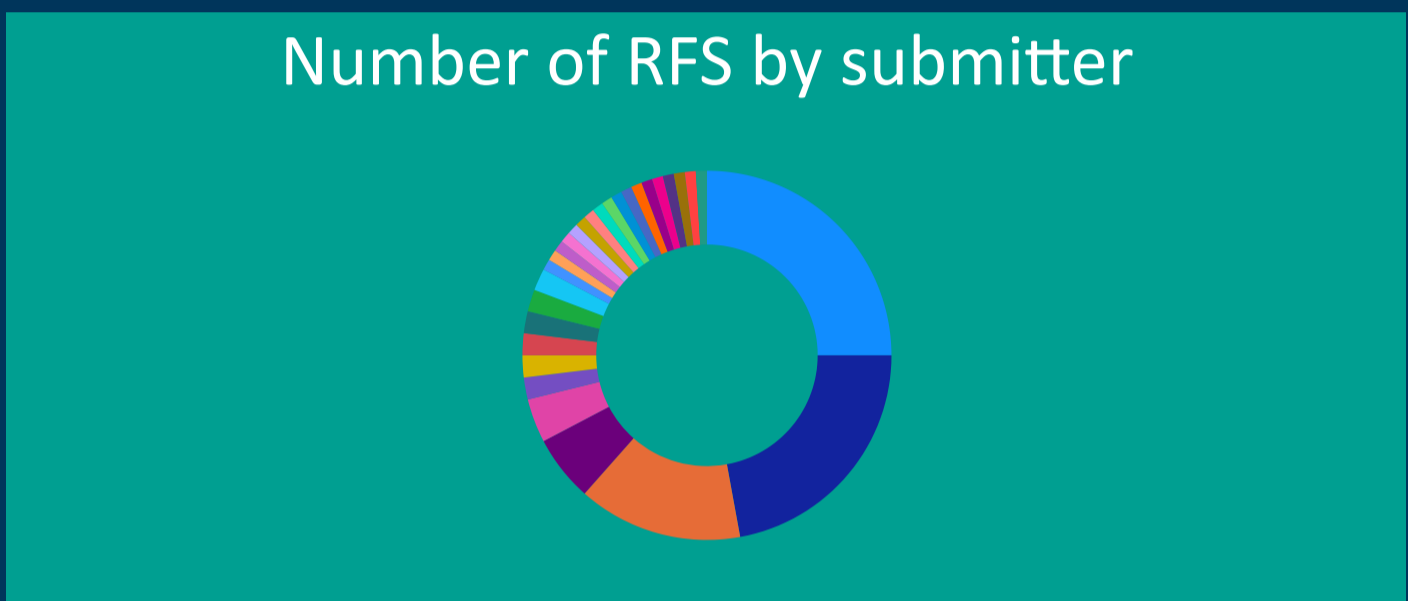
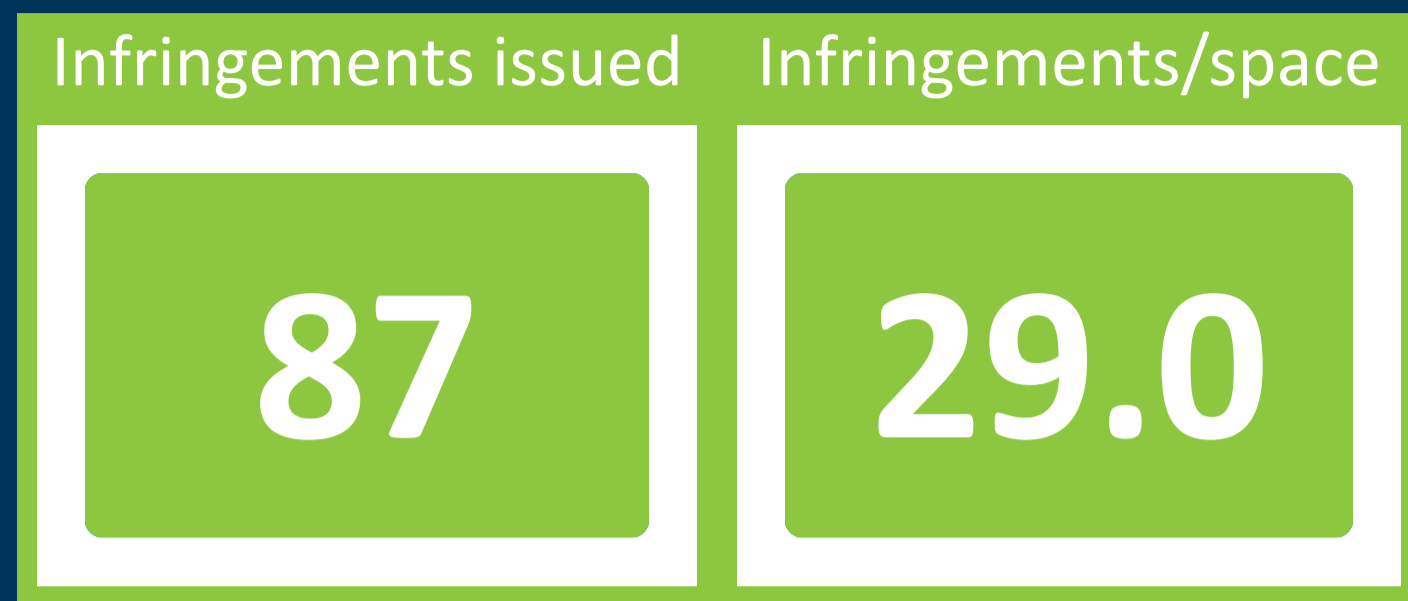
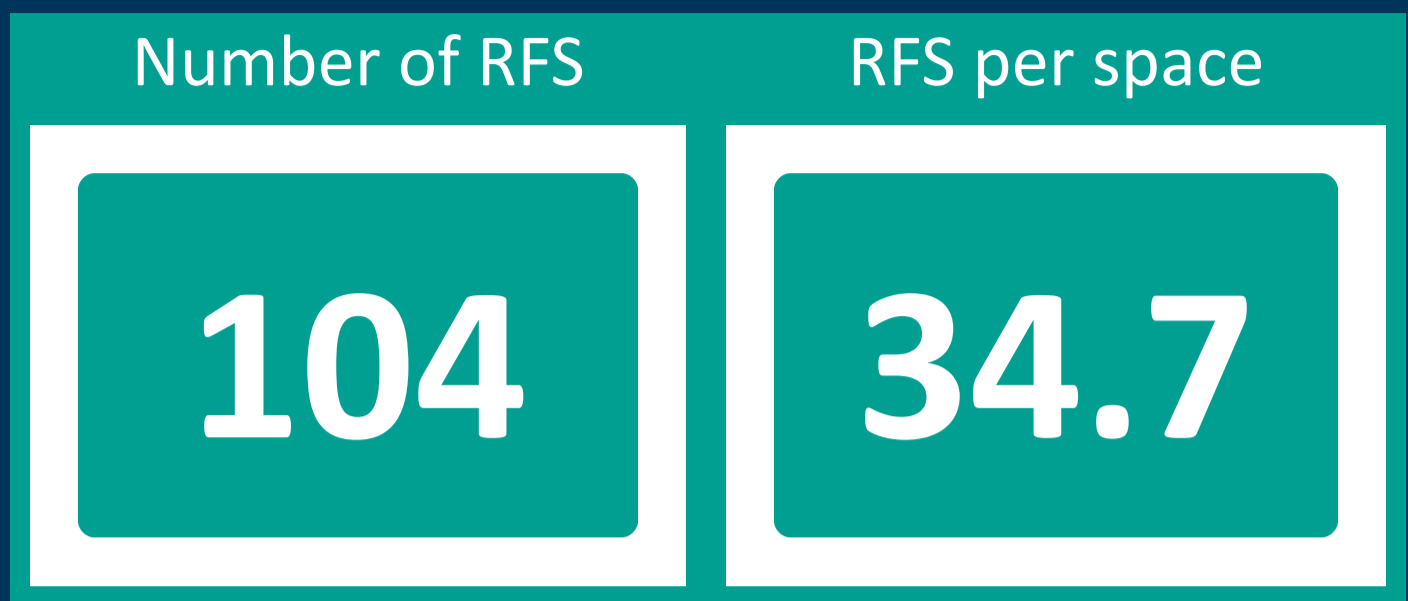
Freedom Camping area analysis - Beacon Point Road

Number of spaces

3



- Overview
- Boundary Street
- Glenorchy Domain
- Gorge Road
- Gray Street
- Industrial Place
- Kingston Road
- Lakeview Carpark
- Queenstown Events Centre
- Hansen Place
- Howards Drive
- Gibbston Highway
- Beacon Point Road**
- Camp Hill Road
- Wanaka Rec Centre
- Allenby Place 1/12-22/1
- Other urban
- Other rural
- Notes



RFS Issues legend: Orange = Perceived bylaw non-compliance - restricted FC area, Pink = Perceived bylaw non-compliance - District, Purple = Onsite behaviour in restricted FC area - not enforceable under the bylaw, Blue = General

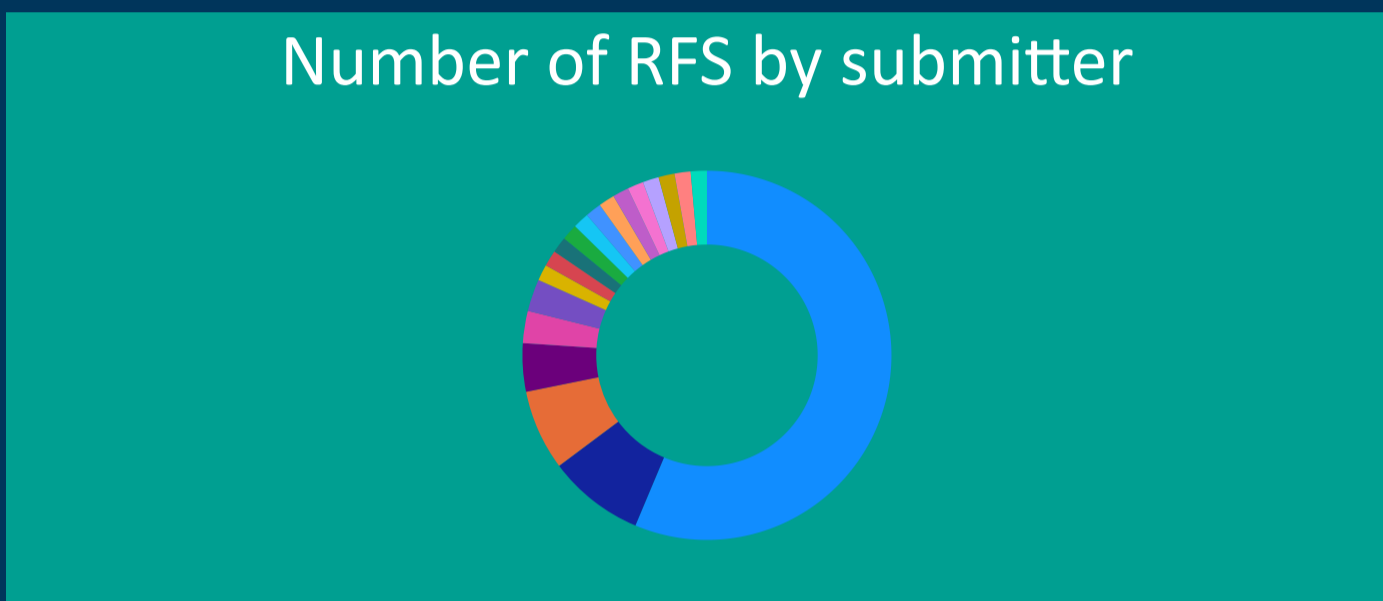
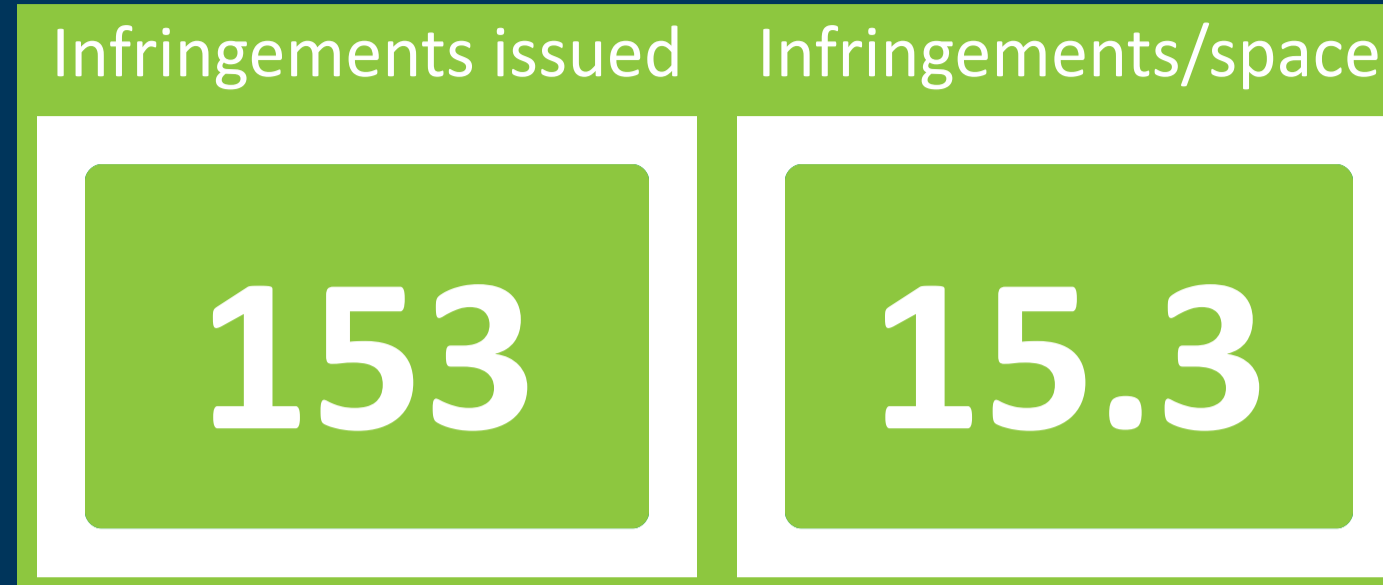
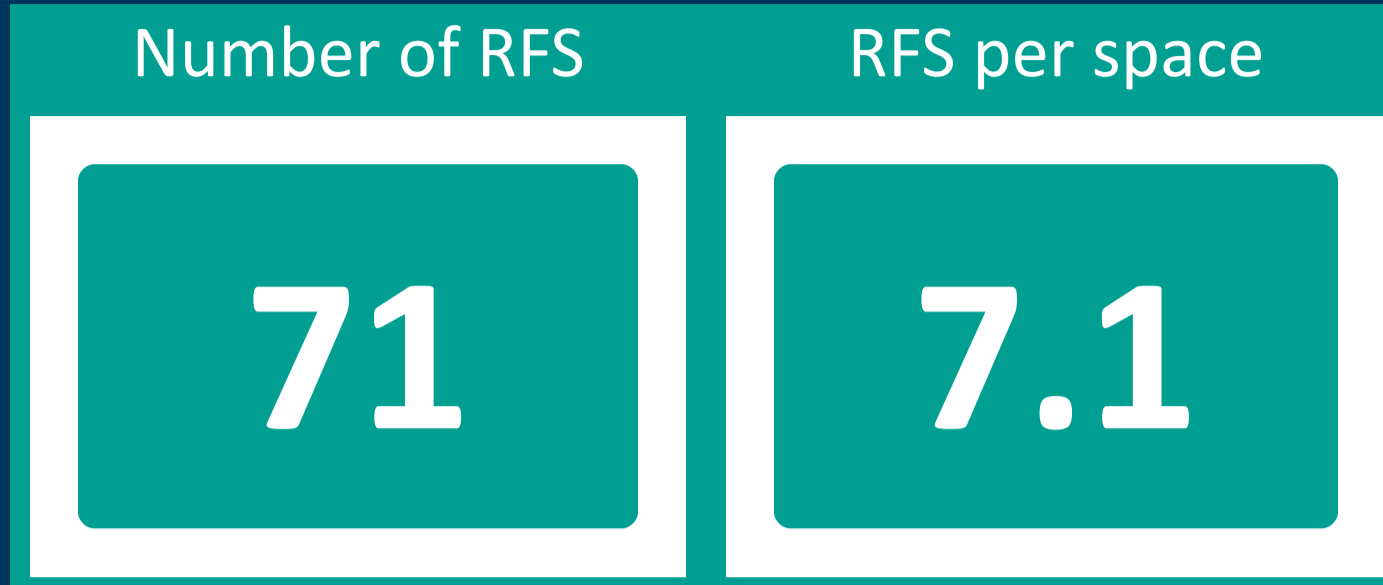
Freedom Camping area analysis - Camp Hill Road

Number of spaces

10



- Overview
- Boundary Street
- Glenorchy Domain
- Gorge Road
- Gray Street
- Industrial Place
- Kingston Road
- Lakeview Carpark
- Queenstown Events Centre
- Hansen Place
- Howards Drive
- Gibbston Highway
- Beacon Point Road
- Camp Hill Road**
- Wanaka Rec Centre
- Allenby Place 1/12-22/1
- Other urban
- Other rural
- Notes



RFS Issues legend: Orange = Perceived bylaw non-compliance - restricted FC area, Pink = Perceived bylaw non-compliance - District, Purple = Onsite behaviour in restricted FC area - not enforceable under the bylaw, Blue = General

Freedom Camping area analysis - WRC Carpark

Number of spaces

18



Overview

Boundary Street

Glenorchy Domain

Gorge Road

Gray Street

Industrial Place

Kingston Road

Lakeview Carpark

Queenstown Events Centre

Hansen Place

Howards Drive

Gibbston Highway

Beacon Point Road

Camp Hill Road

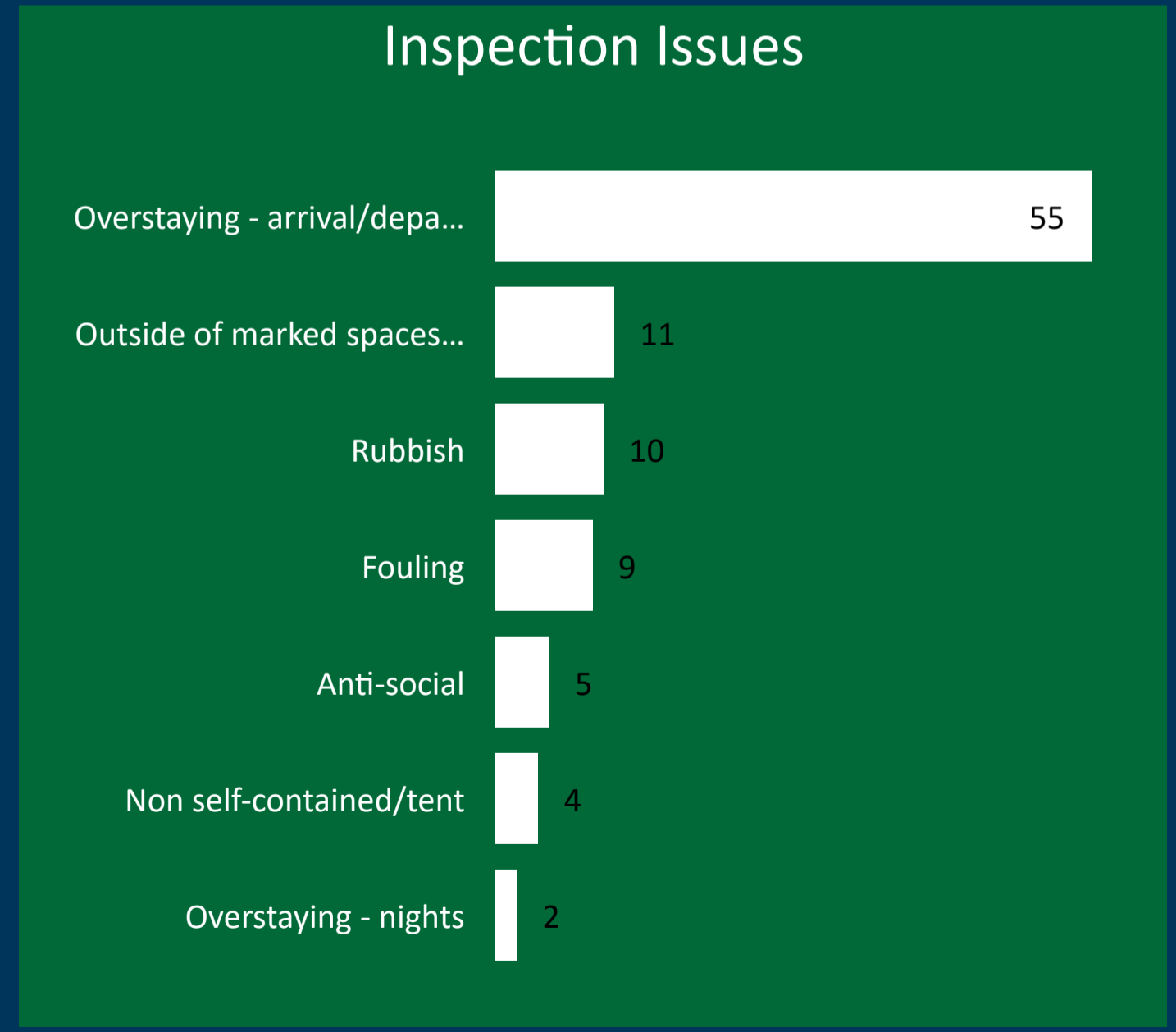
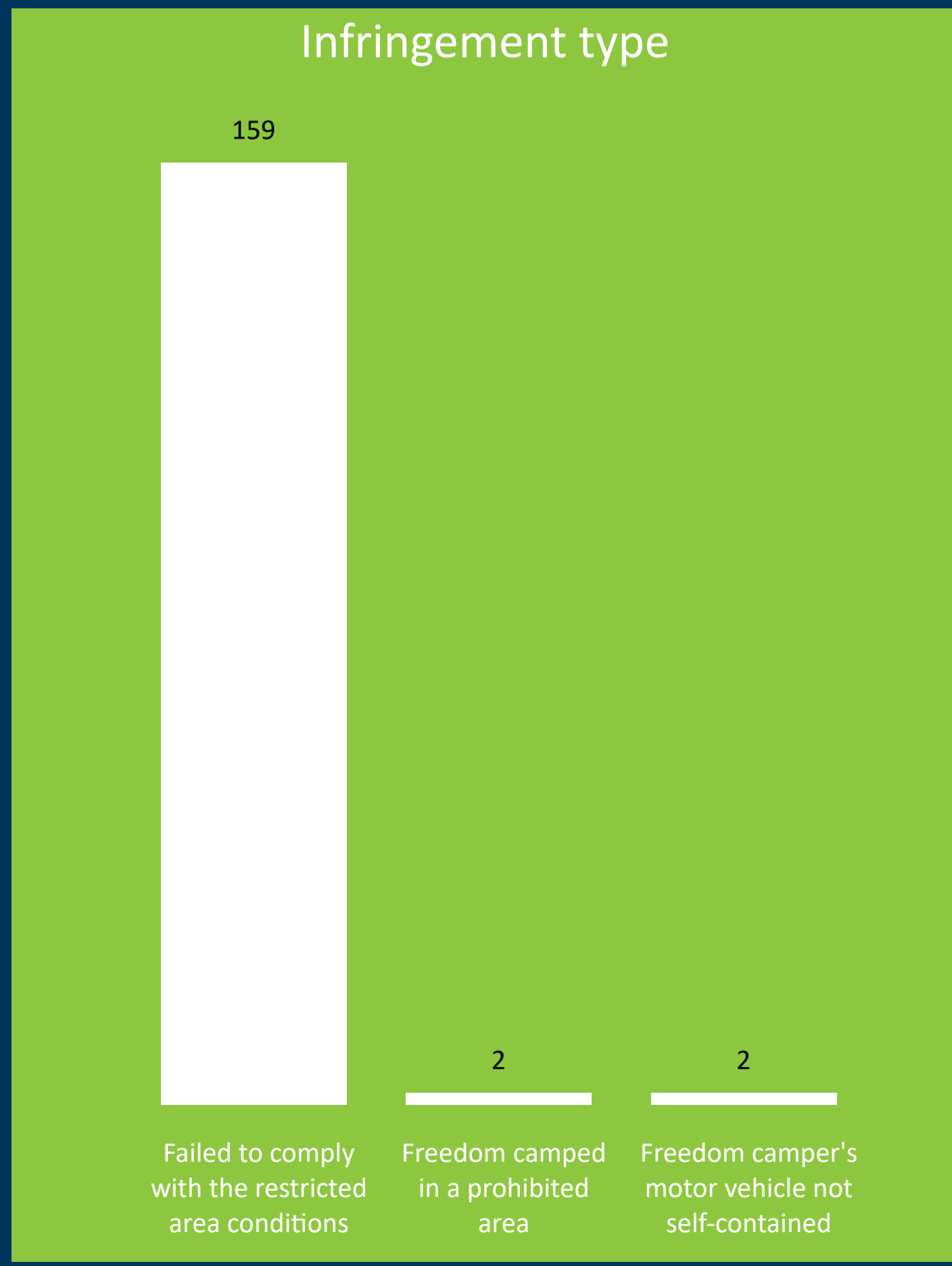
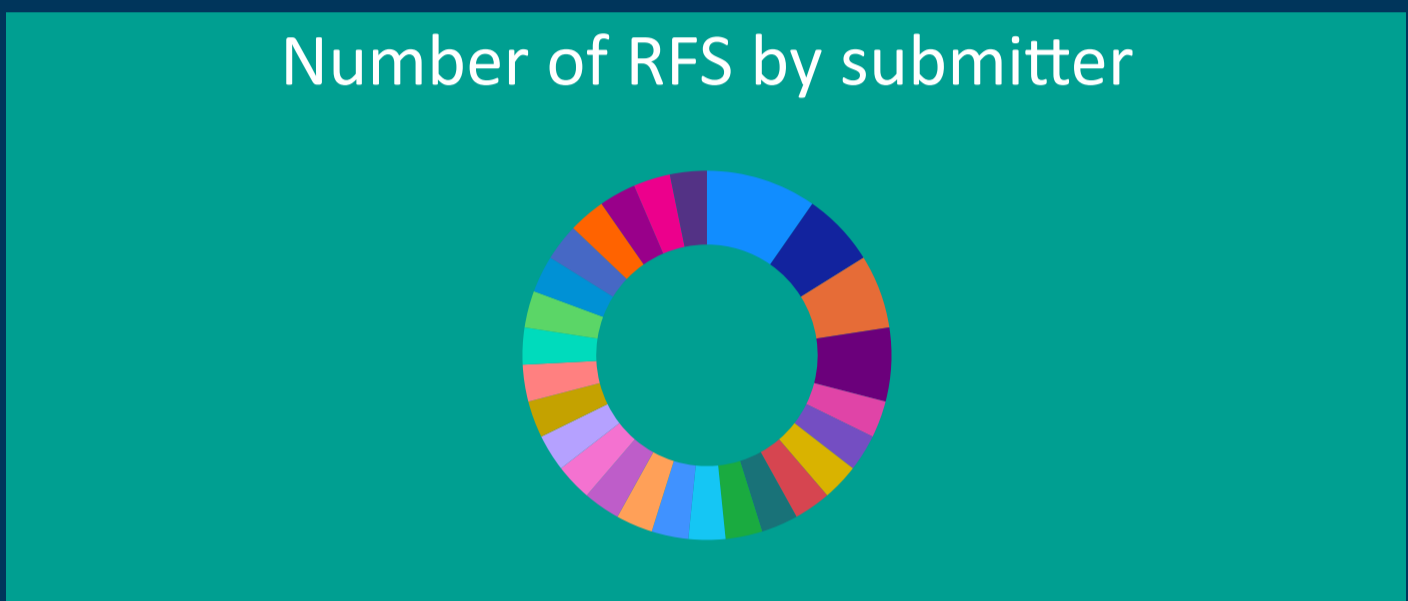
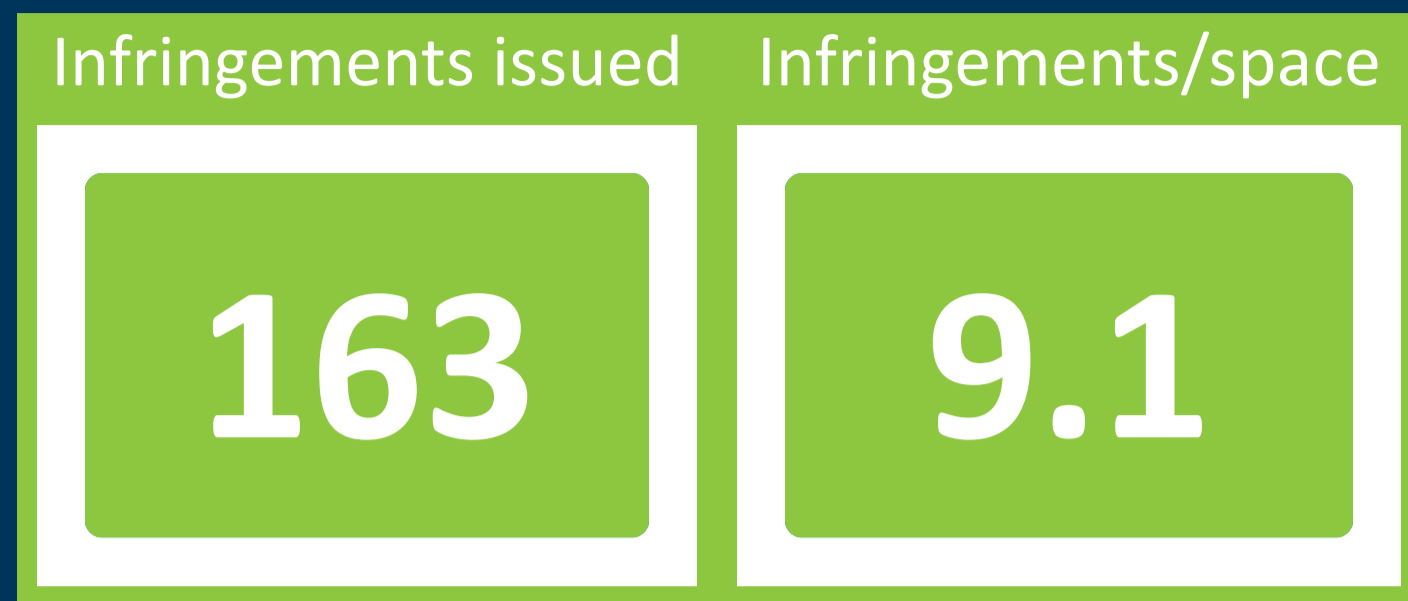
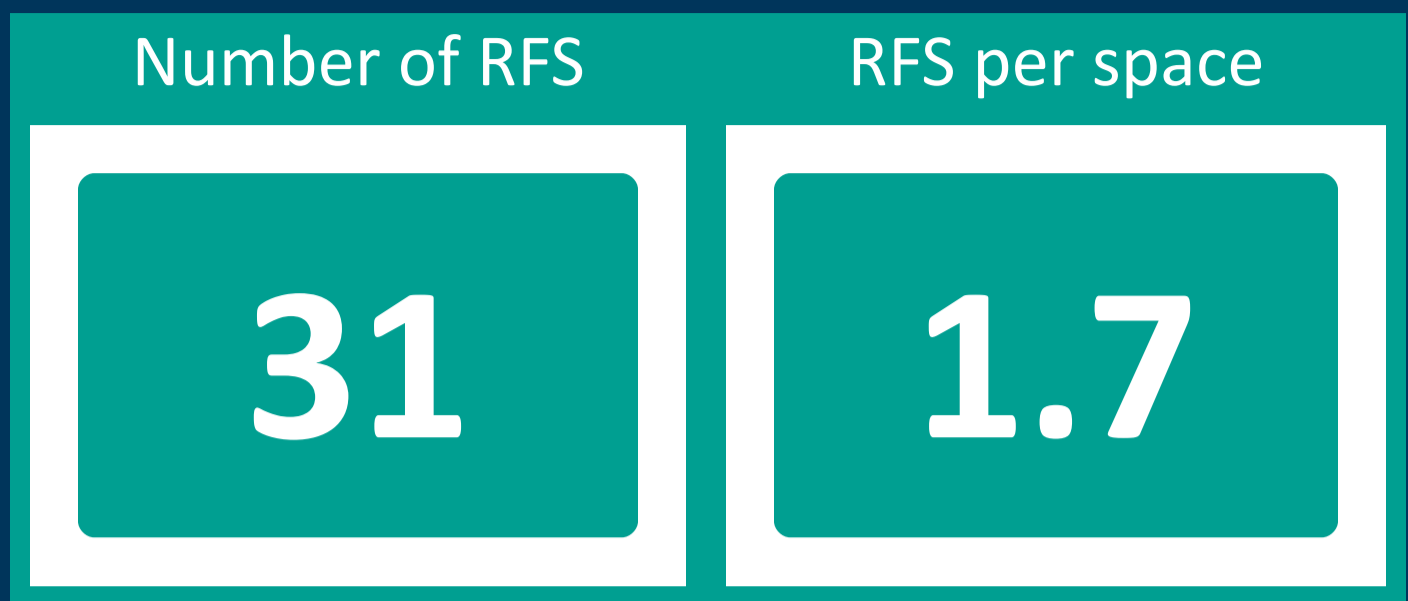
Wanaka Rec Centre

Allenby Place 1/12-22/1

Other urban

Other rural

Notes



RFS Issues legend: Orange = Perceived bylaw non-compliance - restricted FC area, Pink = Perceived bylaw non-compliance - District, Purple = Onsite behaviour in restricted FC area - not enforceable under the bylaw, Blue = General

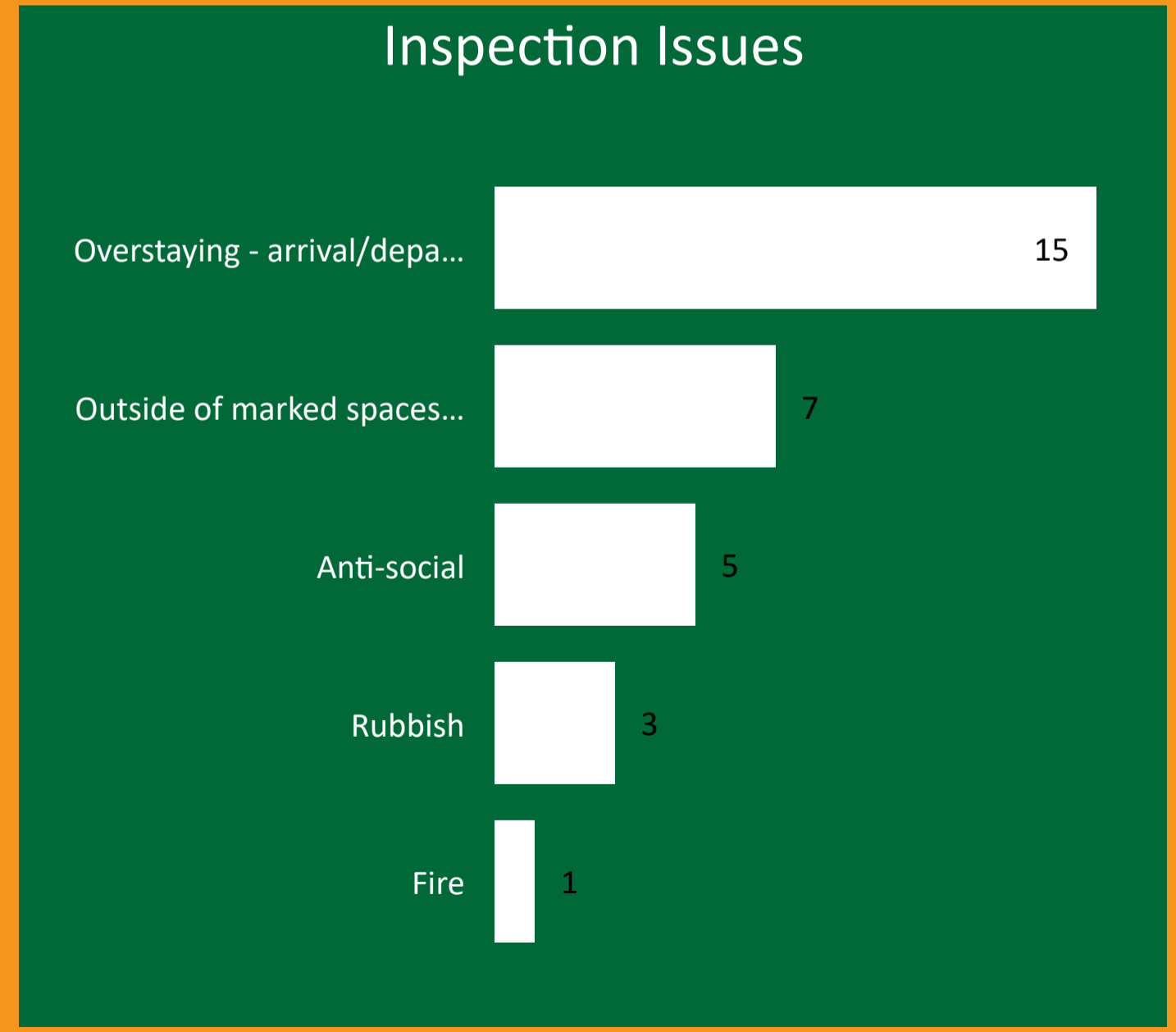

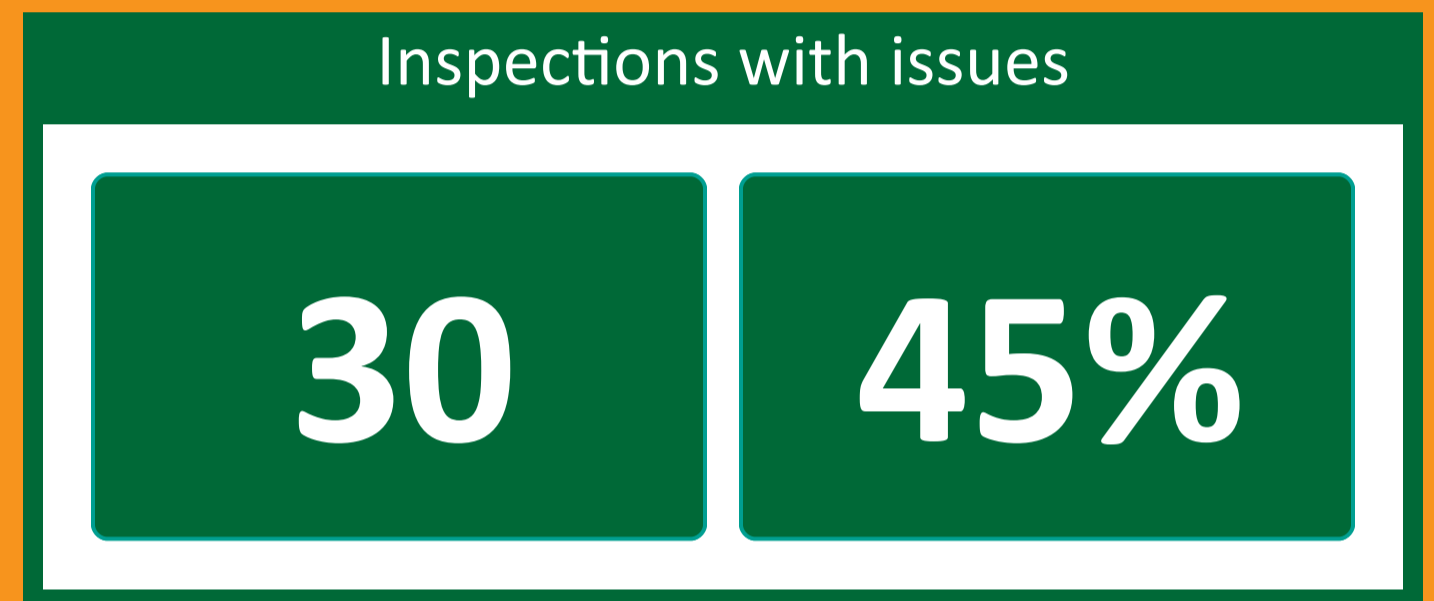
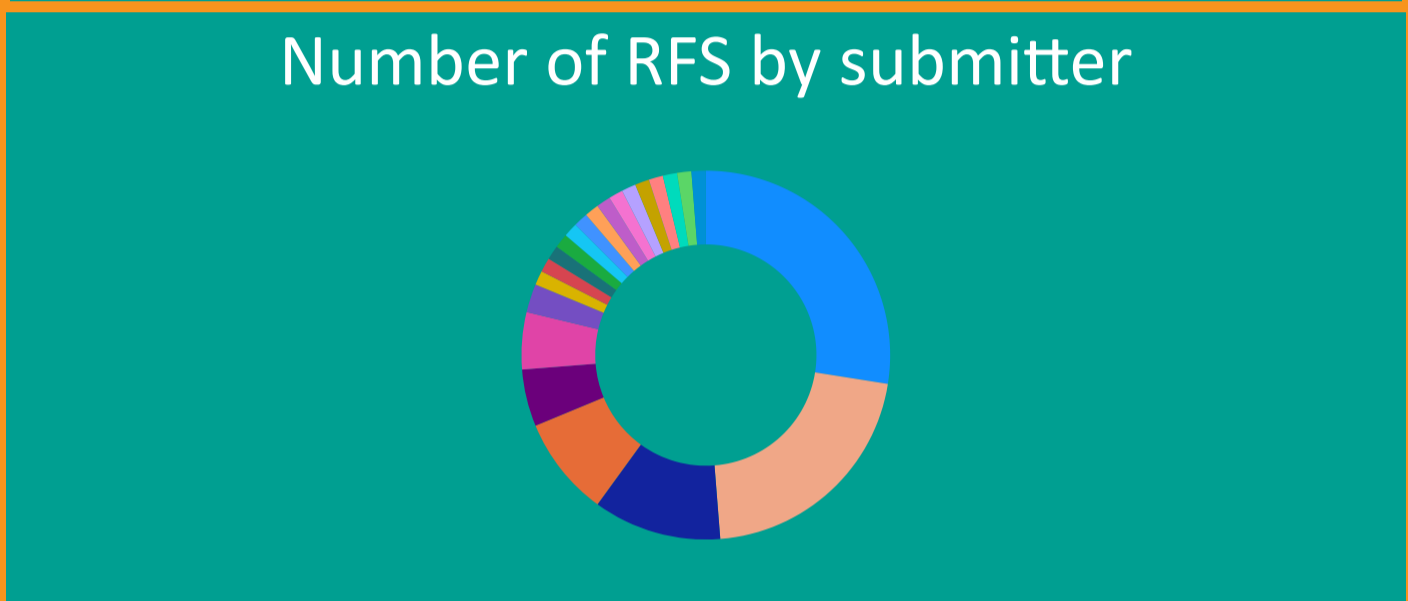
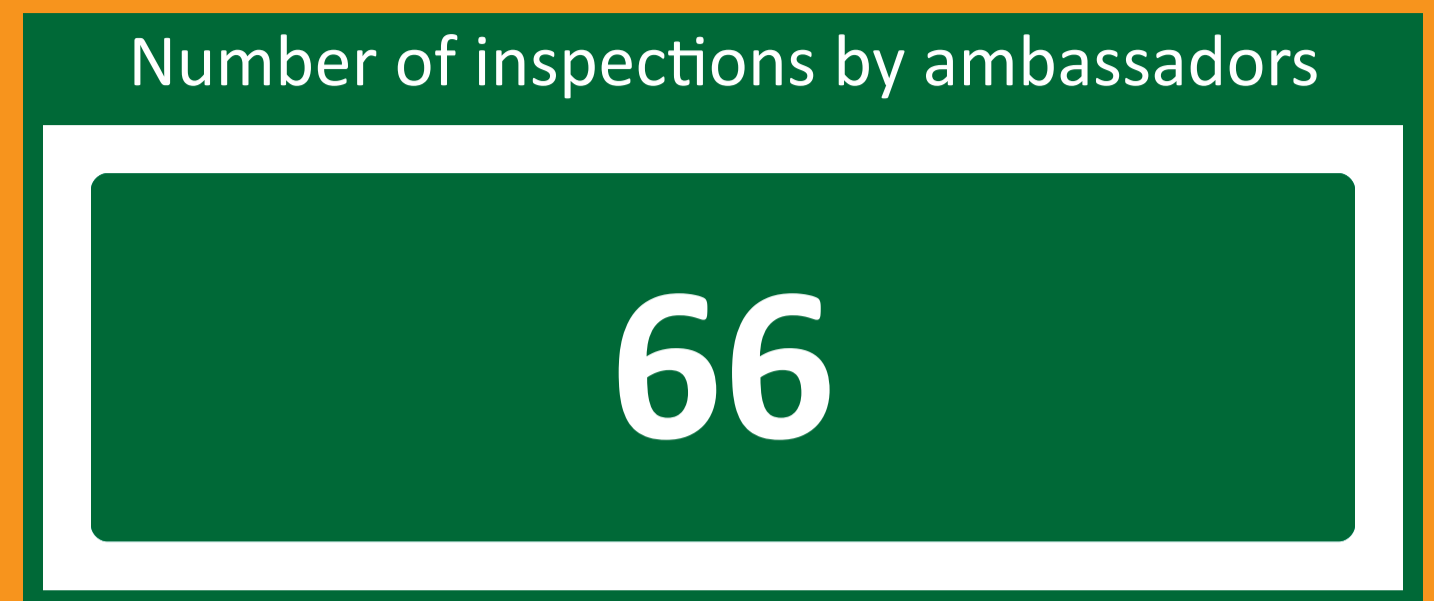
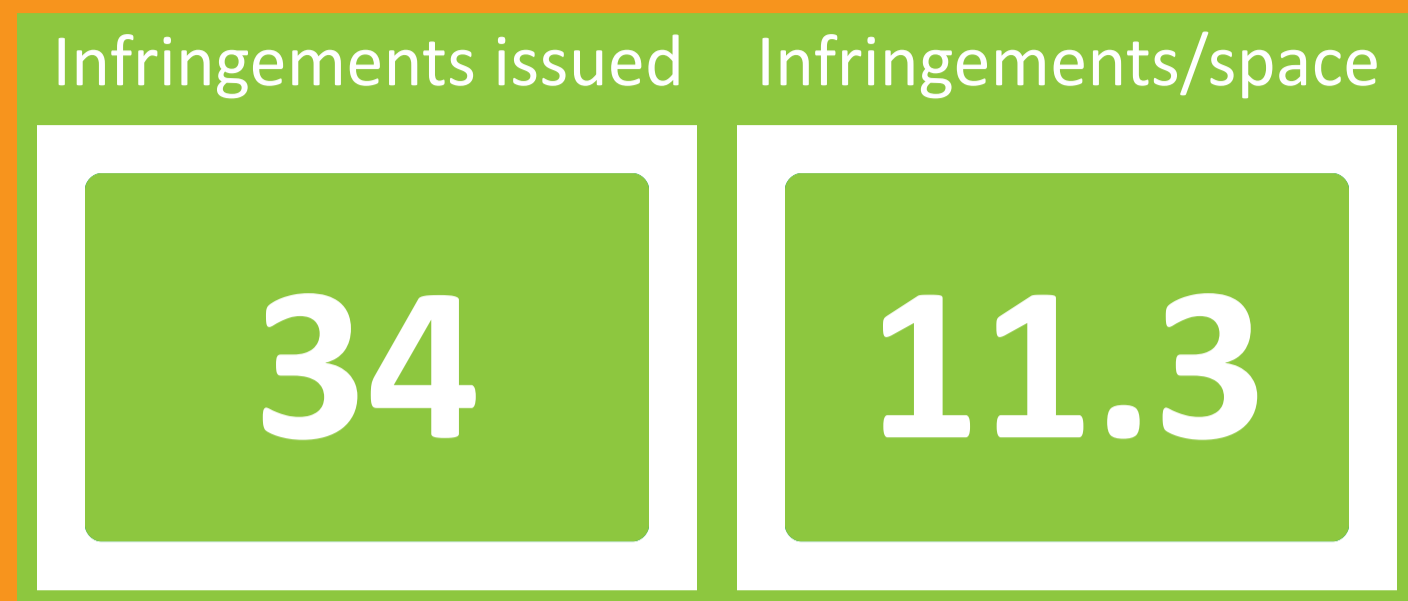
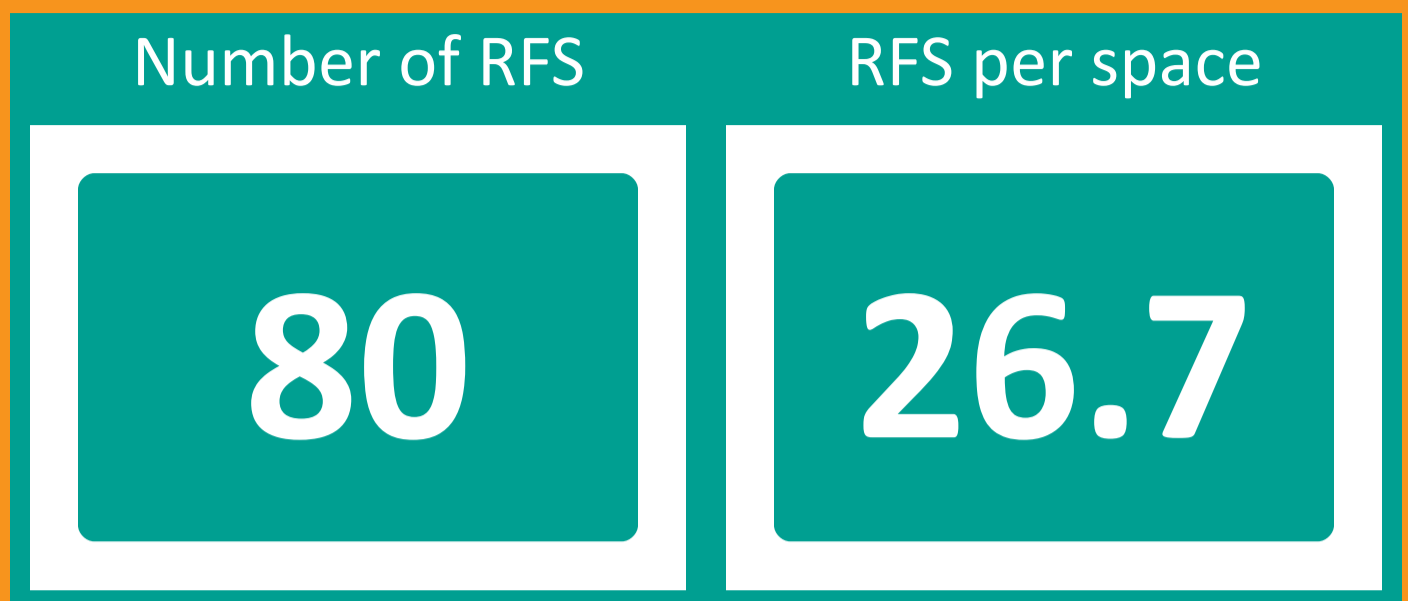
Freedom Camping area analysis - Allenby Place 1/12-22/1

Number of spaces

3




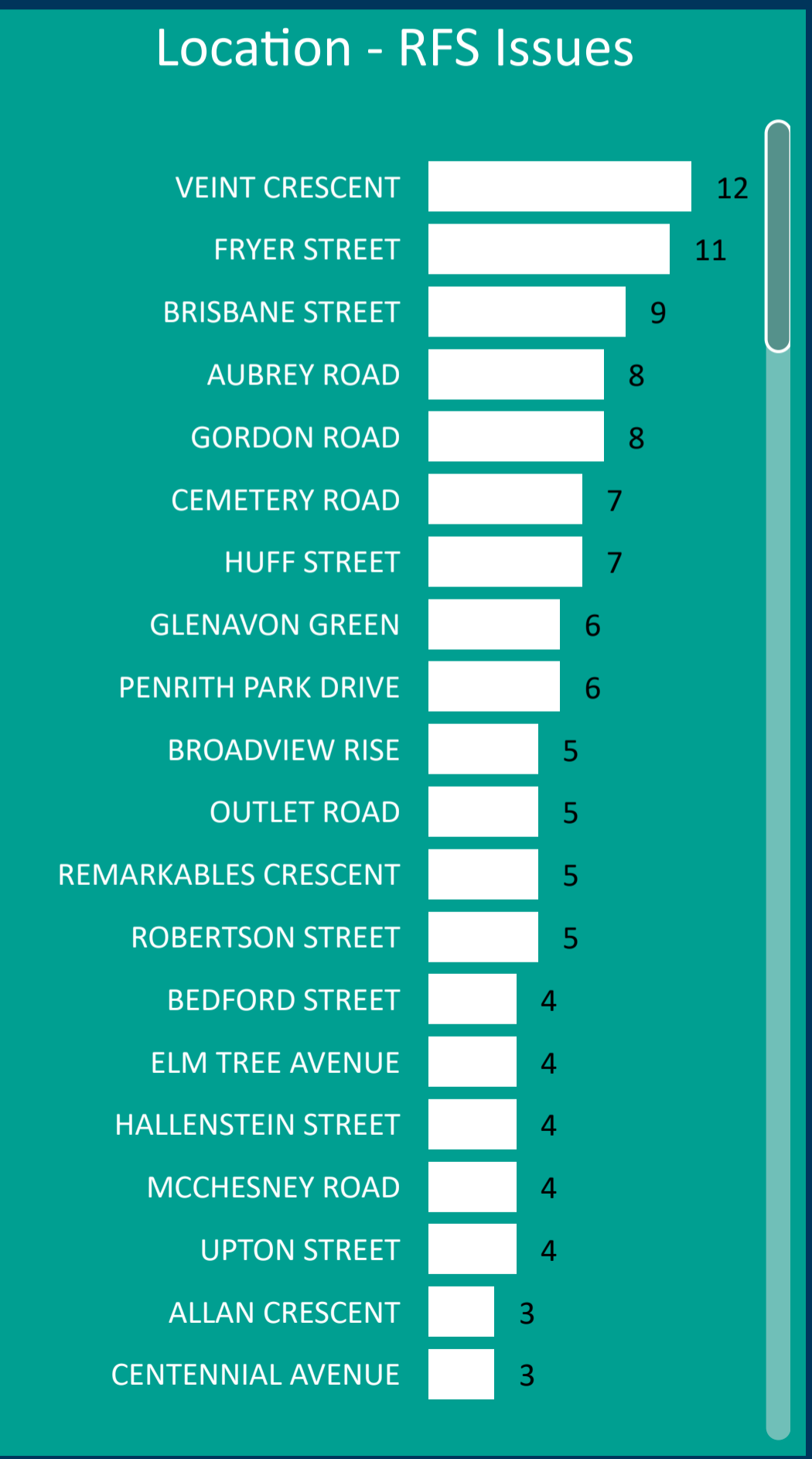

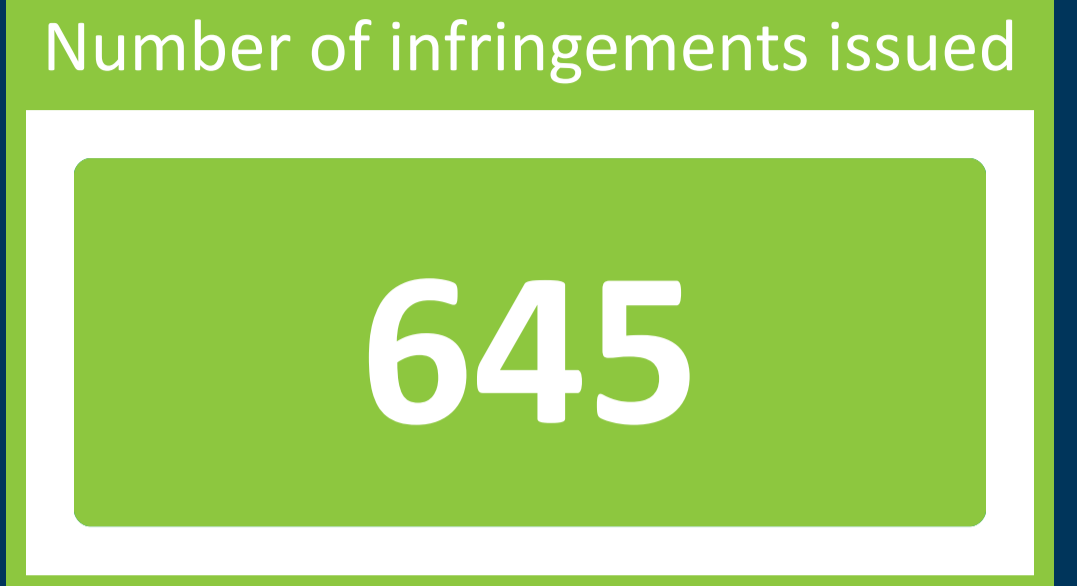
- Overview
- Boundary Street
- Glenorchy Domain
- Gorge Road
- Gray Street
- Industrial Place
- Kingston Road
- Lakeview Carpark
- Queenstown Events Centre
- Hansen Place
- Howards Drive
- Gibbston Highway
- Beacon Point Road
- Camp Hill Road
- Wanaka Rec Centre
- Allenby Place 1/12-22/1**
- Other urban
- Other rural
- Notes



RFS Issues legend: Orange = Perceived bylaw non-compliance - restricted FC area, Pink = Perceived bylaw non-compliance - District, Purple = Onsite behaviour in restricted FC area - not enforceable under the bylaw, Blue = General

Freedom Camping area analysis - Other urban sites

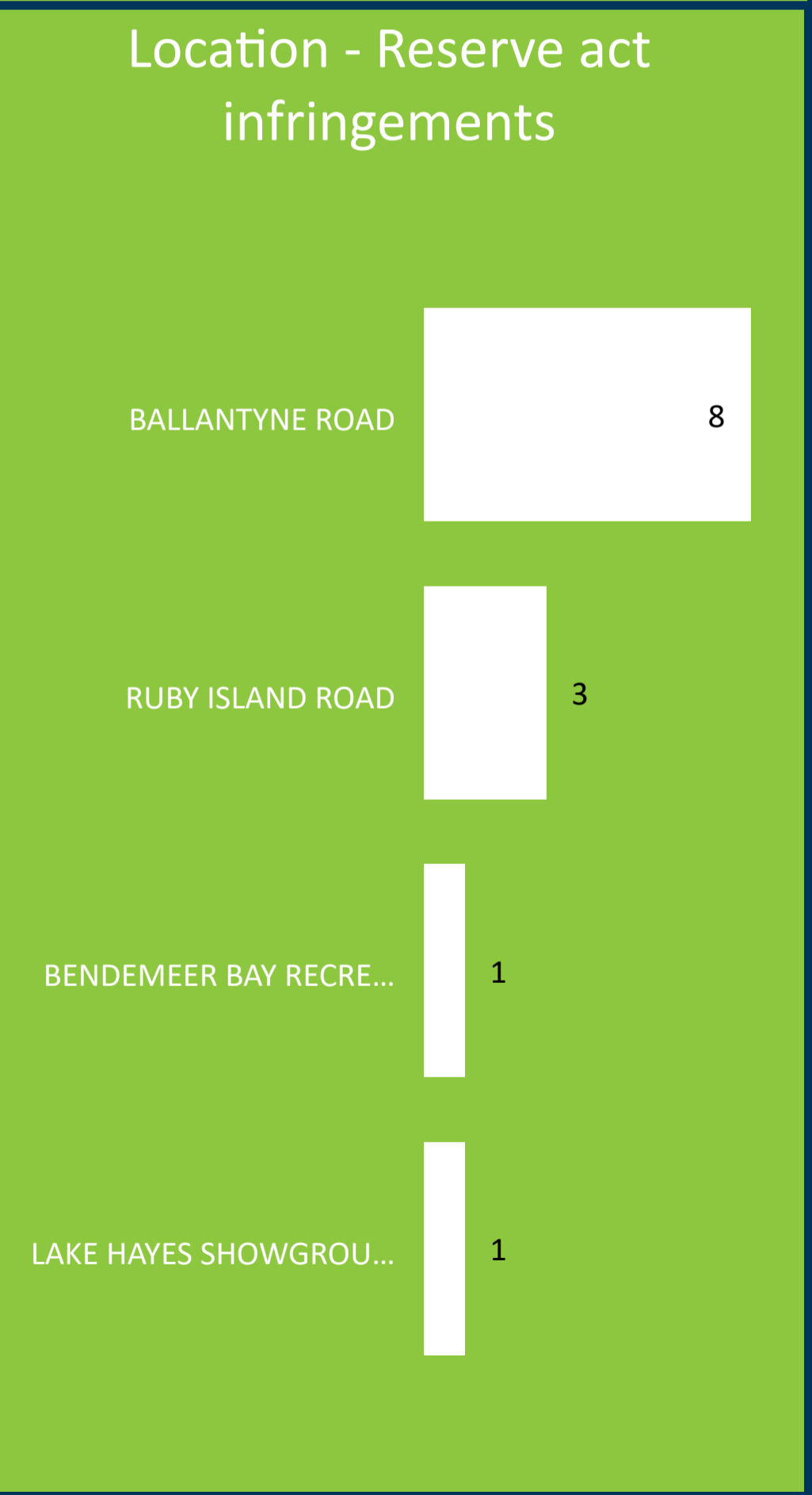
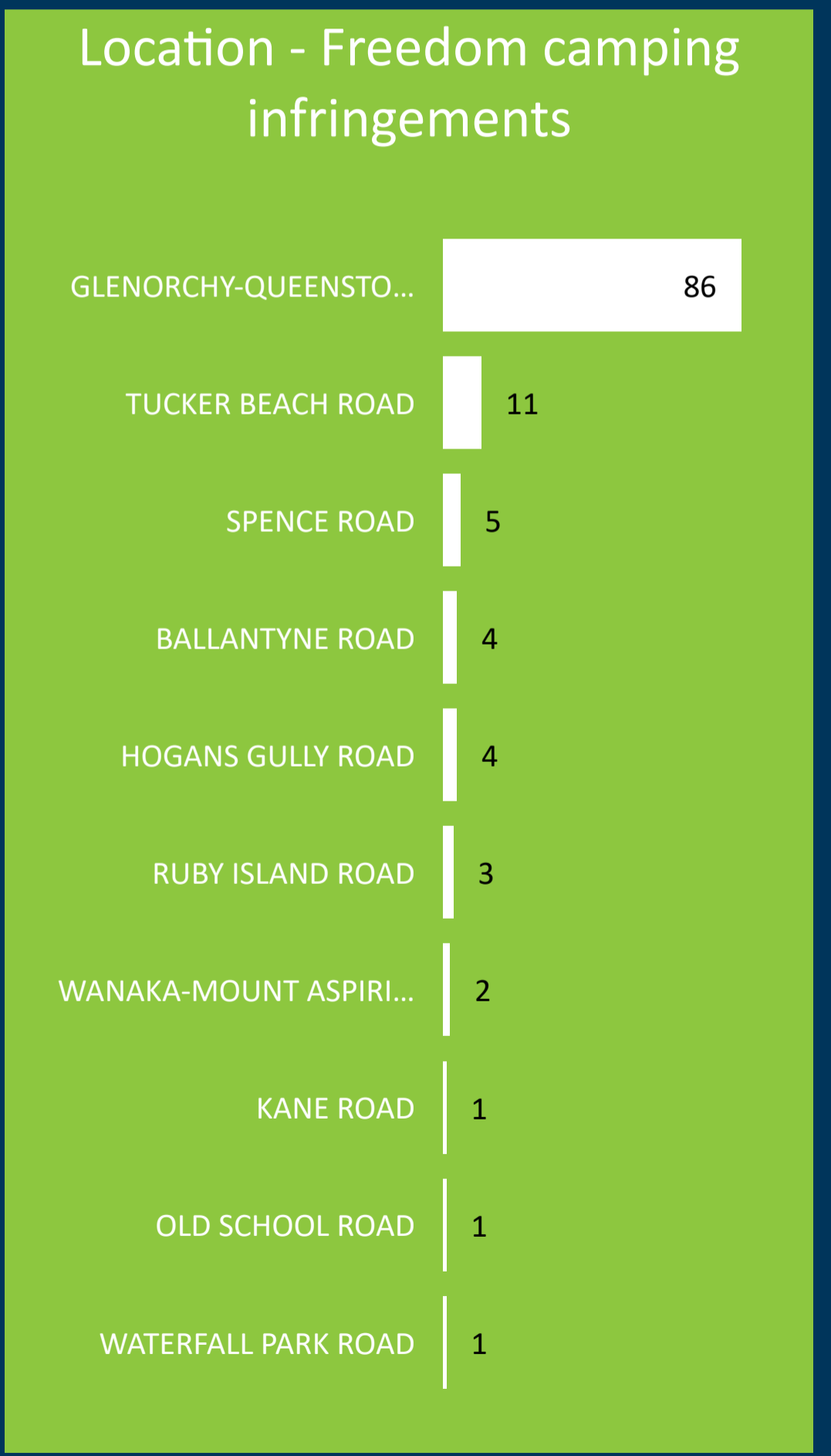
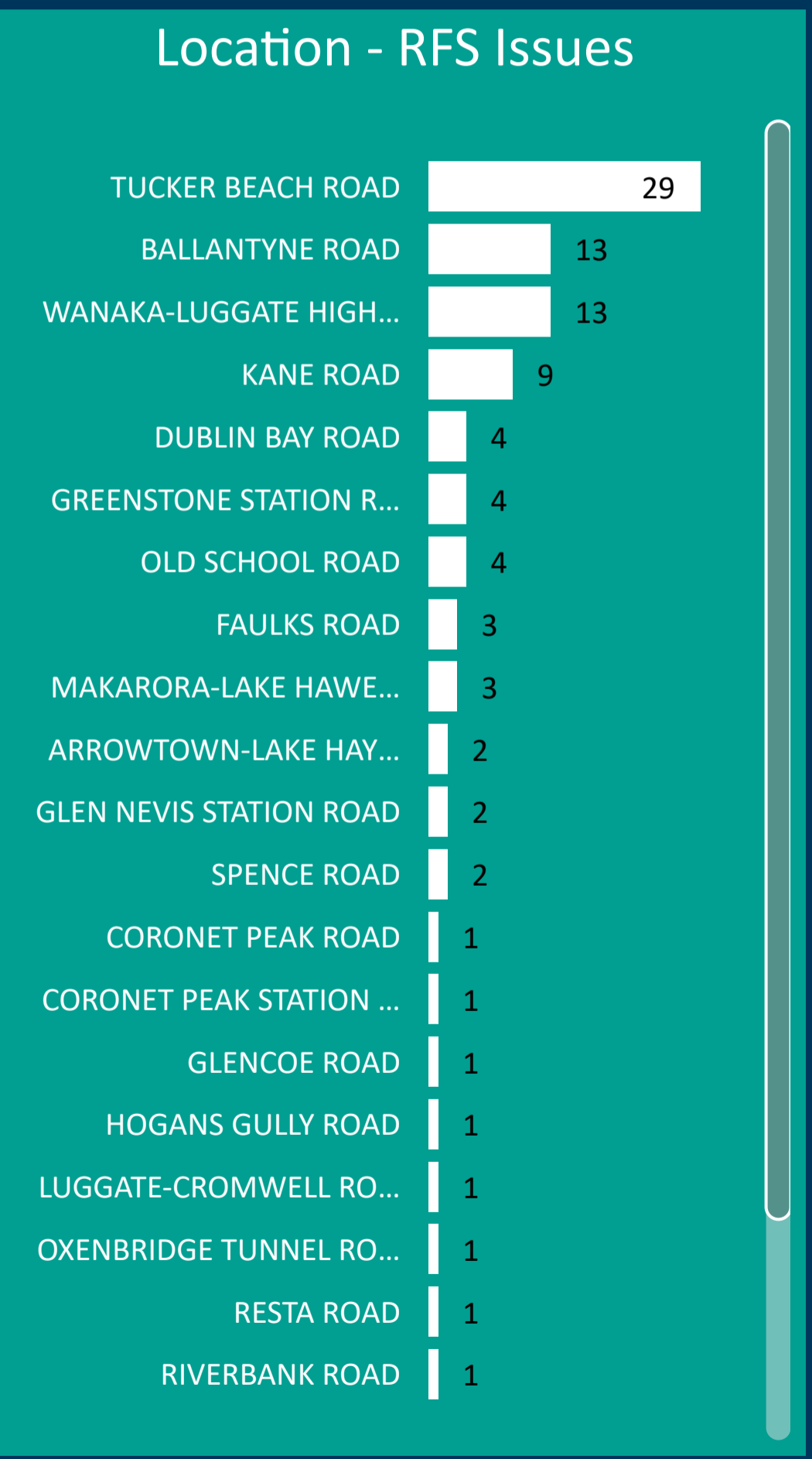
- Overview
- Boundary Street
- Glenorchy Domain
- Gorge Road
- Gray Street
- Industrial Place
- Kingston Road
- Lakeview Carpark
- Queenstown Events Centre
- Hansen Place
- Howards Drive
- Gibbston Highway
- Beacon Point Road
- Camp Hill Road
- Wanaka Rec Centre
- Allenby Place 1/12-22/1
- Other urban**
- Other rural
- Notes



RFS Issues legend: Orange = Perceived bylaw non-compliance - restricted FC area, Pink = Perceived bylaw non-compliance - District, Purple = Onsite behaviour in restricted FC area - not enforceable under the bylaw, Blue = General

Freedom Camping area analysis - Other rural sites

- Overview
- Boundary Street
- Glenorchy Domain
- Gorge Road
- Gray Street
- Industrial Place
- Kingston Road
- Lakeview Carpark
- Queenstown Events Centre
- Hansen Place
- Howards Drive
- Gibbston Highway
- Beacon Point Road
- Camp Hill Road
- Wanaka Rec Centre
- Allenby Place 1/12-22/1
- Other urban
- Other rural**
- Notes



RFS Issues legend: Orange = Perceived bylaw non-compliance - restricted FC area, Pink = Perceived bylaw non-compliance - District, Purple = Onsite behaviour in restricted FC area - not enforceable under the bylaw, Blue = General

Freedom Camping area analysis - Notes

Overview

Boundary Street

Glenorchy Domain

Gorge Road

Gray Street

Industrial Place

Kingston Road

Lakeview Carpark

Queenstown Events Centre

Hansen Place

Howards Drive

Gibbston Highway

Beacon Point Road

Camp Hill Road

Wanaka Rec Centre

Allenby Place 1/12-22/1

Other urban

Other rural

Notes

- Data covers the period from 1/12/25 until 31/03/26
- Number of RFS submitters is shown to give an indication of how many different submitters there have been. This data has been anonymised.
- RFS and inspections issues are entered manually based on the comments given. These are a guide only as some comments contain ambiguity or are open for interpretation.
- FC infringements refer to the Freedom Camping Act, RA infringements refer to the Reserves Act.
- The below table outlines how RFS and site inspection issues have been categorised.

Category	Graph title	Description
Perceived Bylaw non-compliance – restricted FC area	Overstaying - departure	Arrived to freedom camp in marked space before stated permitted arrival time.
	Overstaying - arrival	Left after freedom camping in marked space later than stated permitted departure time/or still onsite.
	Overstaying – arrival/departure	Arrived to/departed from freedom camping space before/after stated permitted arrival/departure time.
	Outside of marked spaces/too many vehicles	Freedom camping vehicle either: <ul style="list-style-type: none"> - parked outside of the designated space(s), OR - there are more vehicles than the permitted maximum within the designated space.
	Overstaying - nights	Freedom camped more than twice in any 30 days or returned to space within 30 days in the restricted FC area.
	Fouling	Urinating or defecating in restricted FC area, including the depositing and leaving of toilet paper.
	Rubbish	Depositing rubbish in marked space or restricted FC area, prior to or after leaving restricted FC area.
	Fire	Lit fire, including gas cooker, outside of the vehicle, either within the occupied marked space, or in the restricted FC area.
	Other - FC area	Any other activity within a restricted FC area that is non-compliant and enforceable under the Bylaw/Act, including but not limited to: Vehicle, personal items, camping equipment not contained within the marked space, any other restrictions in accordance with the rules in Schedule 1.
Perceived Bylaw non-compliance - District	Non self-contained/tent	FC in a non-self contained vehicle or tent anywhere in the District including a restricted FC area.
	FC in breach of conditions	RFS for FC on a road where permitted in Schedule 1B, including non-compliance with conditions OR a general complaint about FC occurring in that location.
	FC in a prohibited area	RFS for FC occurring in a prohibited area as per Schedule 2.
	Other	Any activity (except for non self-contained FC) within the District that is non-compliant and enforceable under the Bylaw/Act, including but not limited to: <ul style="list-style-type: none"> - fire - rubbish - fouling
Onsite behaviour in restricted FC area – not enforceable under Bylaw/FCA	Anti-social	Person(s) doing dishes in toilet sinks/brushing teeth or other 'hygiene' activities, general noise, music or other loud activity, or setting up 'social' or eating areas within restricted FC area.
	Traffic/parking	Dangerous or inconsiderate driving or parking maneuvers by perceived FC vehicle, and/or blocking access into the area for vehicles, pedestrians and cyclists.
	Other activities/behaviours	Any RFS about any other perceived FC related activities.
General	General - FC vicinity	Any RFS about a perceived FC activity in the vicinity of a restricted FC area where the RFS clearly indicates the issue is due to/linked to the restricted FC area.
	General - FC activity	RFS about FC occurring in District where permitted (as per Schedule 1A or 1B).
	General - Operational	FC RFC relating to monitoring, implementation and enforcement activities including but not limited to: dashboard not working, lack of enforcement officers or ambassadors on site, lacking signage/information.