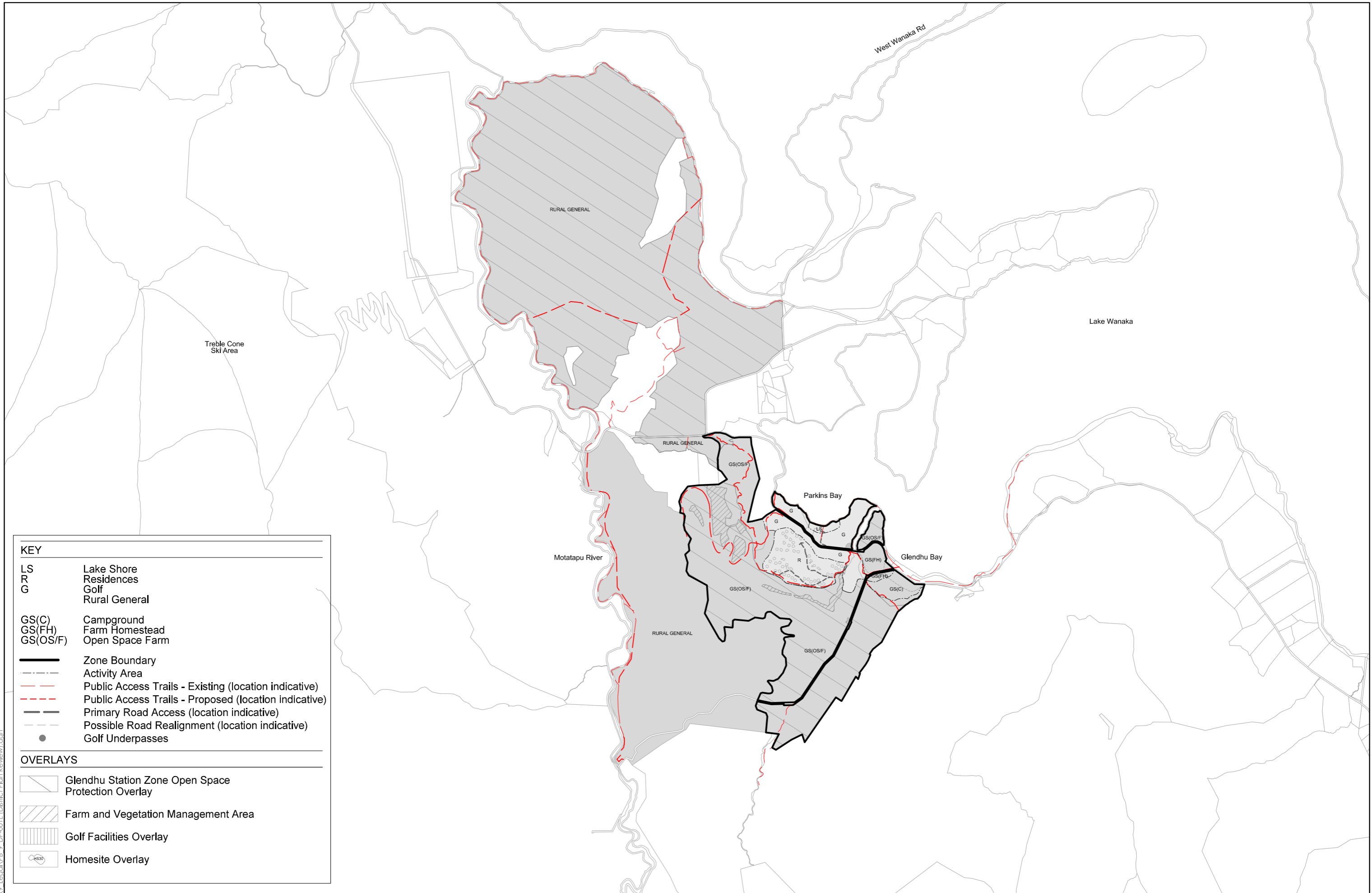


**Appendix C – 3<sup>rd</sup> alternative relief sought**



**KEY**

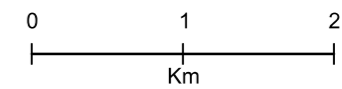
LS Lake Shore  
 R Residences  
 G Golf  
 Rural General

GS(C) Campground  
 GS(FH) Farm Homestead  
 GS(OS/F) Open Space Farm

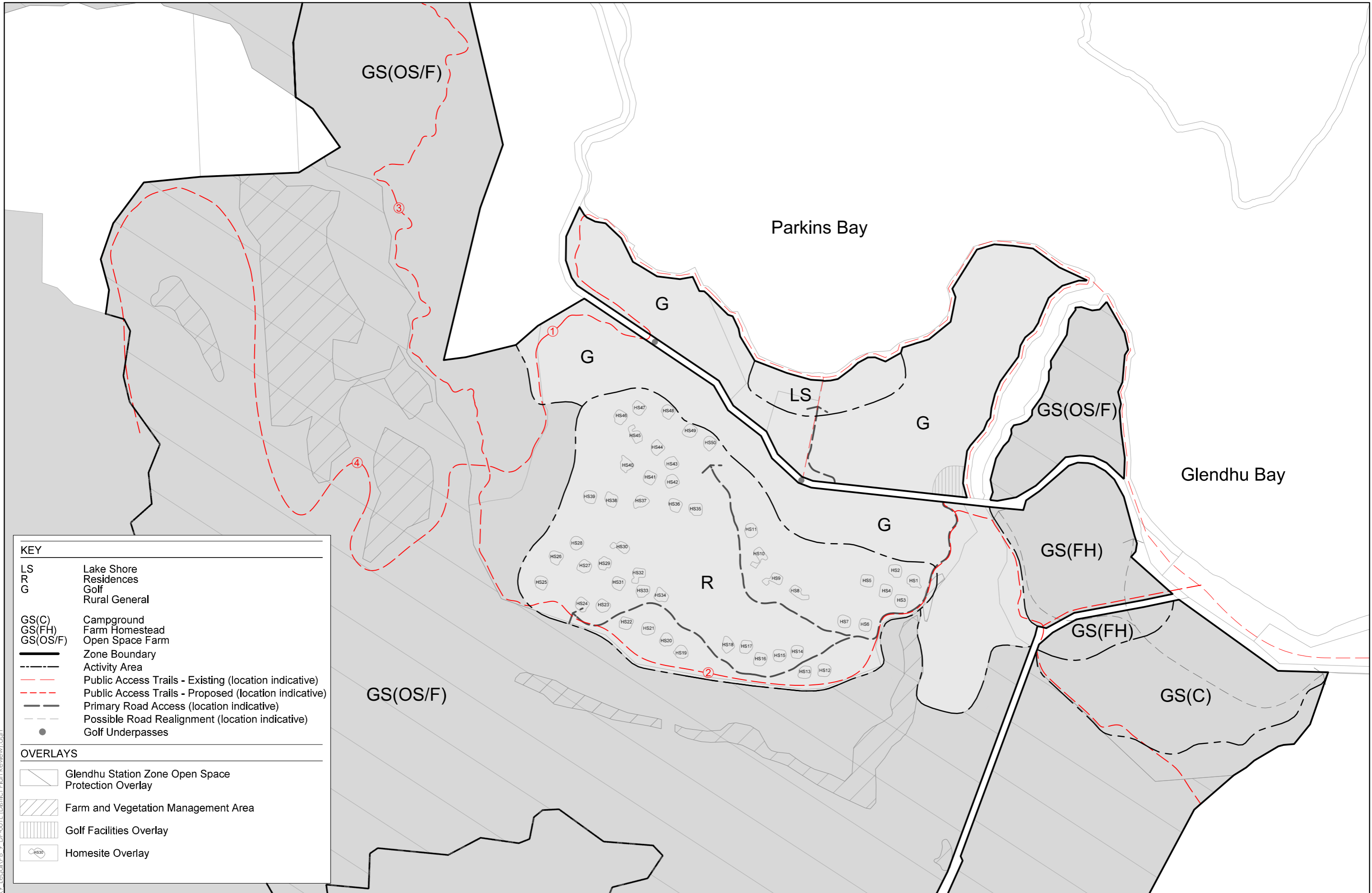
— Zone Boundary  
 - - - Activity Area  
 - - - Public Access Trails - Existing (location indicative)  
 - - - Public Access Trails - Proposed (location indicative)  
 - - - Primary Road Access (location indicative)  
 - - - Possible Road Realignment (location indicative)  
 ● Golf Underpasses

**OVERLAYS**

Glendhu Station Zone Open Space Protection Overlay  
 Farm and Vegetation Management Area  
 Golf Facilities Overlay  
 Homesite Overlay




V:\PB\_Parkins Box\9\_Land\PB\_9\_DP-0011 (District Plan Review).dgn



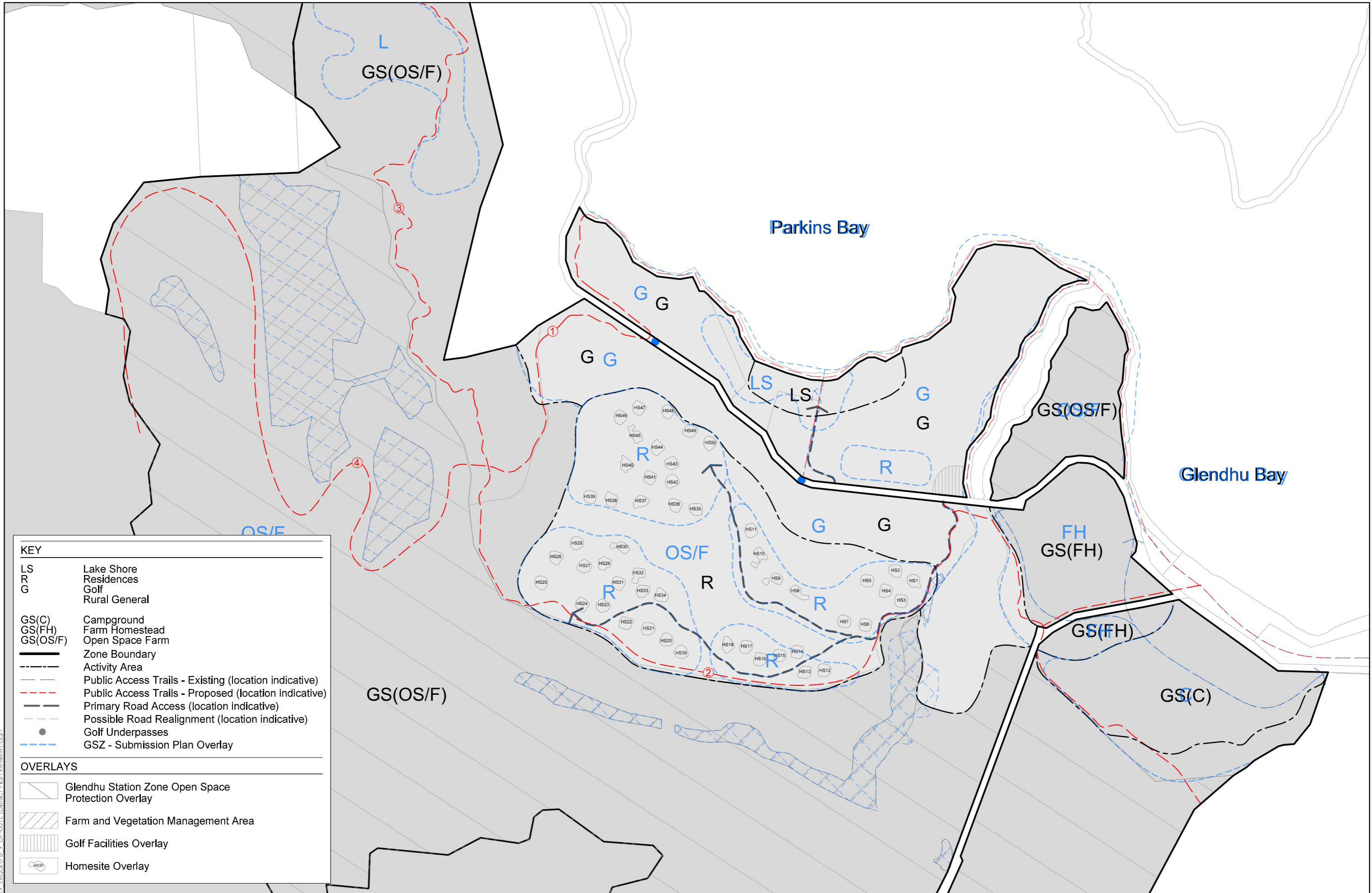
KEY	
LS	Lake Shore
R	Residences
G	Golf
	Rural General
GS(C)	Campground
GS(FH)	Farm Homestead
GS(OS/F)	Open Space Farm
—	Zone Boundary
- - - -	Activity Area
- - - -	Public Access Trails - Existing (location indicative)
- - - -	Public Access Trails - Proposed (location indicative)
- - - -	Primary Road Access (location indicative)
- - - -	Possible Road Realignment (location indicative)
●	Golf Underpasses

OVERLAYS	
	Glendhu Station Zone Open Space Protection Overlay
	Farm and Vegetation Management Area
	Golf Facilities Overlay
	Homesite Overlay

Proposed District Plan Map 7 Detail Sheet 2(Glendhu Station Zone)\_Reduced GS(OS/F) Alternative 6.06.17



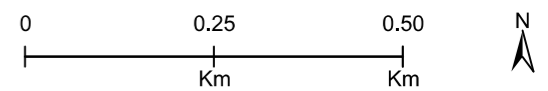
V:\PB\_Parkins Bay\9\_Lead\N PB\_9\_DP-0011 (District Plan Review).dgn



KEY	
LS	Lake Shore
R	Residences
G	Golf
	Rural General
GS(C)	Campground
GS(FH)	Farm Homestead
GS(OS/F)	Open Space Farm
—	Zone Boundary
- - - -	Activity Area
- - - -	Public Access Trails - Existing (location indicative)
- - - -	Public Access Trails - Proposed (location indicative)
- - - -	Primary Road Access (location indicative)
- - - -	Possible Road Realignment (location indicative)
●	Golf Underpasses
- - - -	GSZ - Submission Plan Overlay

OVERLAYS	
[Pattern]	Glendhu Station Zone Open Space Protection Overlay
[Pattern]	Farm and Vegetation Management Area
[Pattern]	Golf Facilities Overlay
[Pattern]	Homesite Overlay

Proposed District Plan Map 7 Detail Sheet 3 (Glendhu Station Zone Overlay)\_Reduced GS(OS/F) Alternative 6.06.17



V:\PB\_Parkins Bay\9\_Land\PB\_9\_DP-0011 (District Plan Review).dgn