


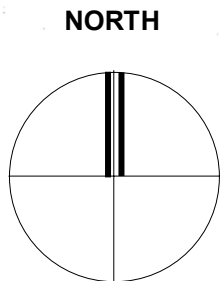
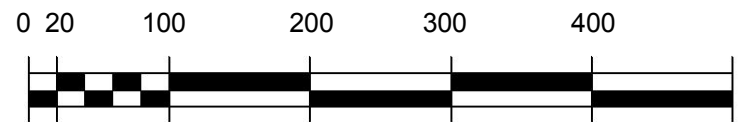


# STRUCTURE PLAN C - Public Access Easements and Walkways

## LEGEND

-  **KEY PEDESTRIAN LINKAGES**  
(alignments indicatives only)  
Linkages that must be formalized (not constructed) as public access easements at time of 1st sub division
-  **PEDESTRIAN 'ESCARPMENT' LINKAGE**  
(alignment indicative only)  
Until this linkage is constructed, only 100 residential and 50 visitors accommodation units will be permitted
-  **PUBLIC EASEMENT IN GROSS**



TO GIN & RASBERRY LANE WITHIN PRINGLES CREEK (LINKS TO VILLAGE)

TO CARDRONA RIVER AND ROARING MEG PACK TRACK

LINKAGES TO MOUNT CARDRONA STATION HERITAGE AREA SUB ZONE