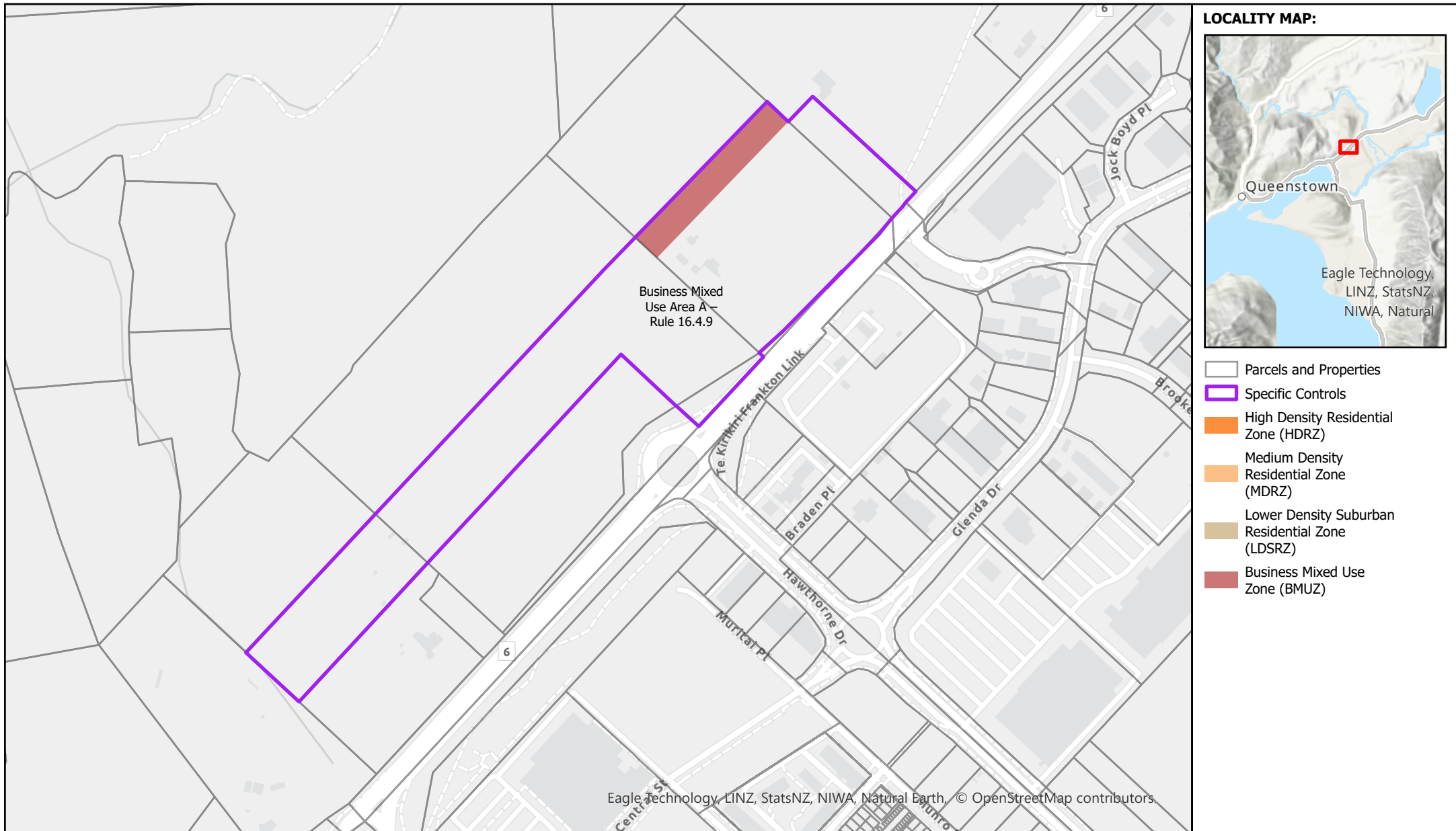
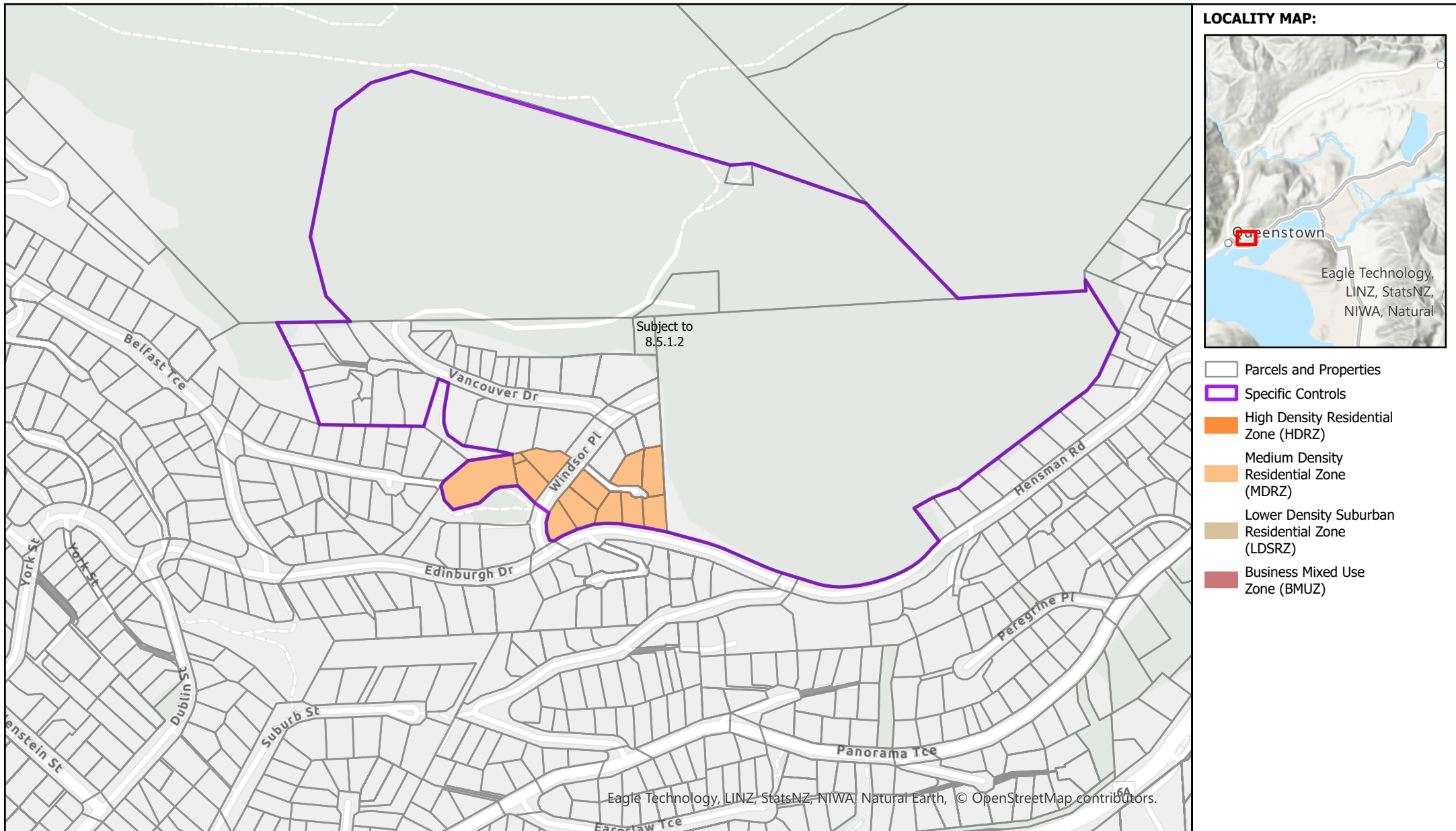


# URBAN INTENSIFICATION VARIATION - RECOMMENDED CHANGES POST NOTIFICATION



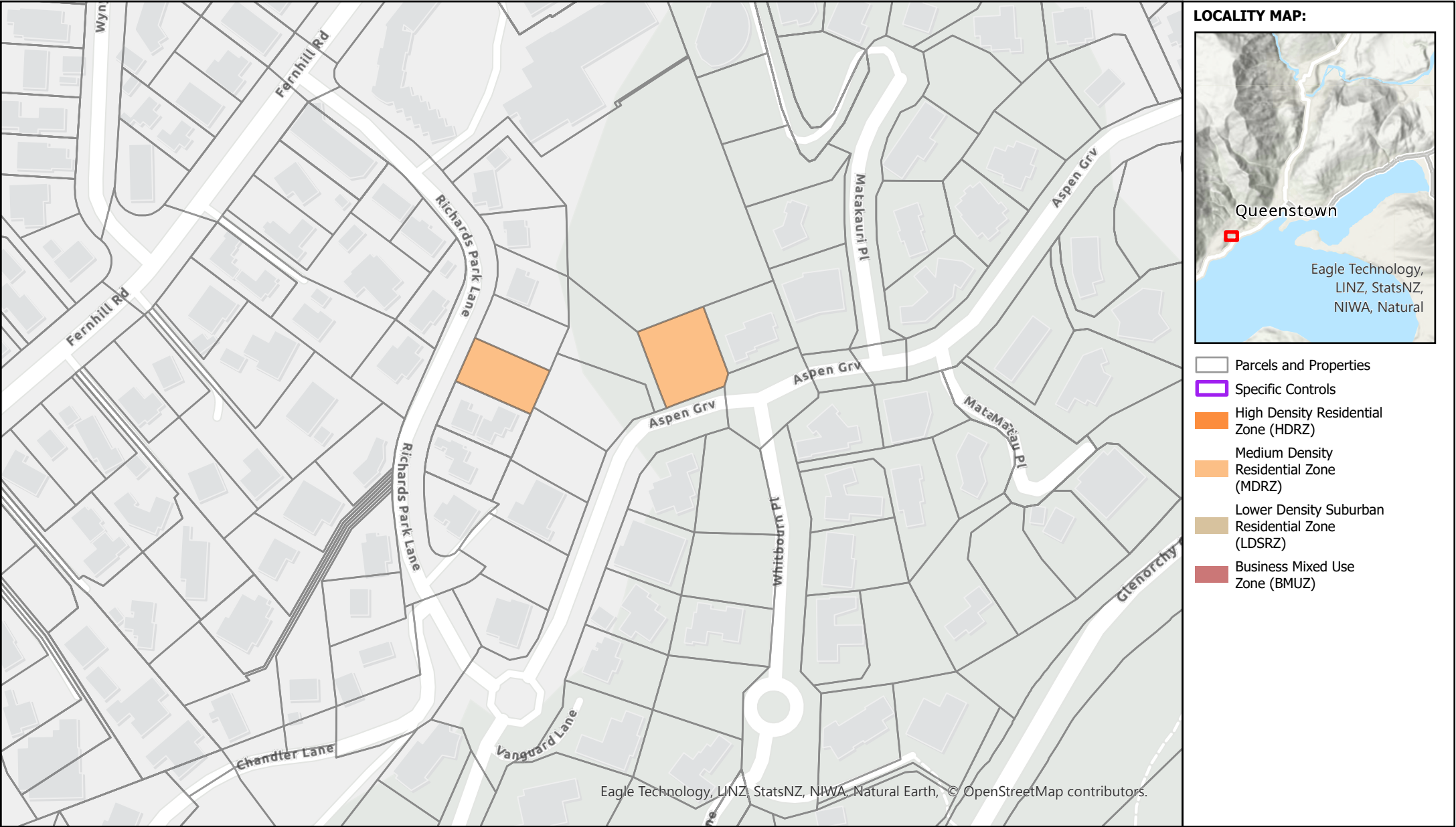
The information provided on this map is intended to be general information only. While considerable effort has been made to ensure that the information provided on this map is accurate, current and otherwise adequate in all respects, Queenstown Lakes District Council does not accept any responsibility for content and shall not be responsible for, and excludes all liability, with relation to any claims whatsoever arising from the use of this map and data held within.

# URBAN INTENSIFICATION VARIATION - RECOMMENDED CHANGES POST NOTIFICATION



The information provided on this map is intended to be general information only. While considerable effort has been made to ensure that the information provided on this map is accurate, current and otherwise adequate in all respects, Queenstown Lakes District Council does not accept any responsibility for content and shall not be responsible for, and excludes all liability, with relation to any claims whatsoever arising from the use of this map and data held within.

# URBAN INTENSIFICATION VARIATION - RECOMMENDED CHANGES POST NOTIFICATION

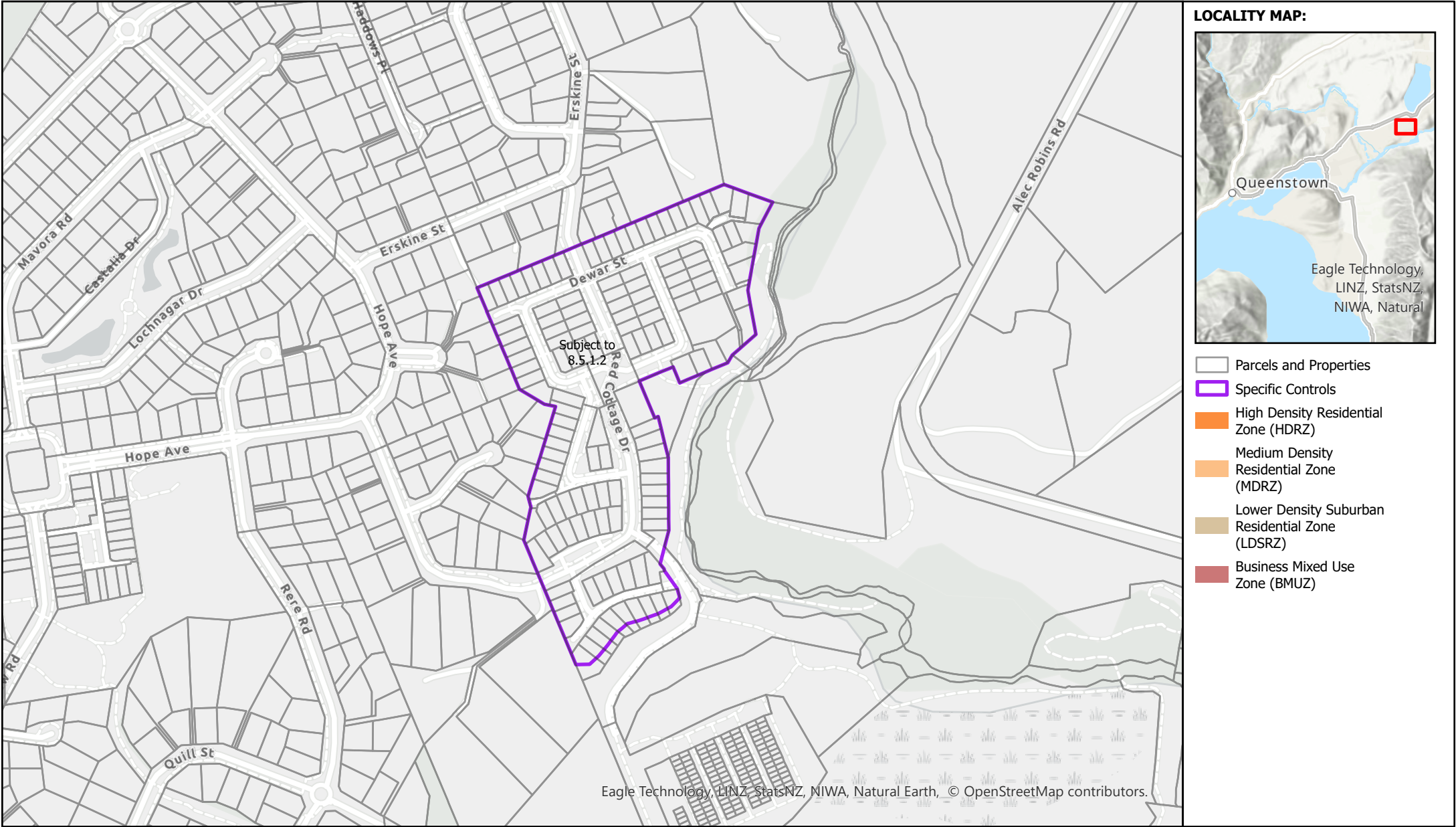


The information provided on this map is intended to be general information only. While considerable effort has been made to ensure that the information provided on this map is accurate, current and otherwise adequate in all respects, Queenstown Lakes District Council does not accept any responsibility for content and shall not be responsible for, and excludes all liability, with relation to any claims whatsoever arising from the use of this map and data held within.





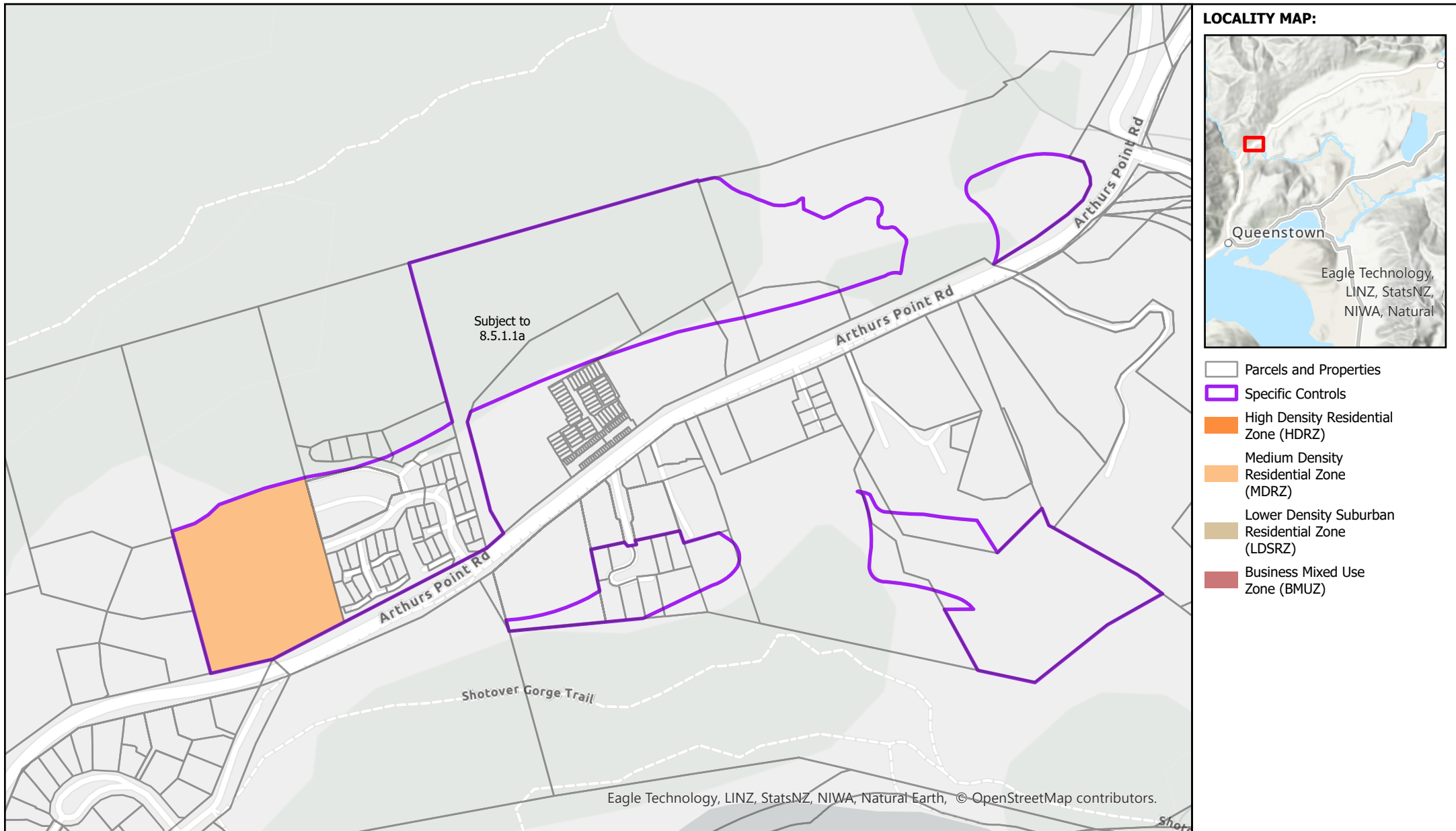
# URBAN INTENSIFICATION VARIATION - RECOMMENDED CHANGES POST NOTIFICATION



The information provided on this map is intended to be general information only. While considerable effort has been made to ensure that the information provided on this map is accurate, current and otherwise adequate in all respects, Queenstown Lakes District Council does not accept any responsibility for content and shall not be responsible for, and excludes all liability, with relation to any claims whatsoever arising from the use of this map and data held within.

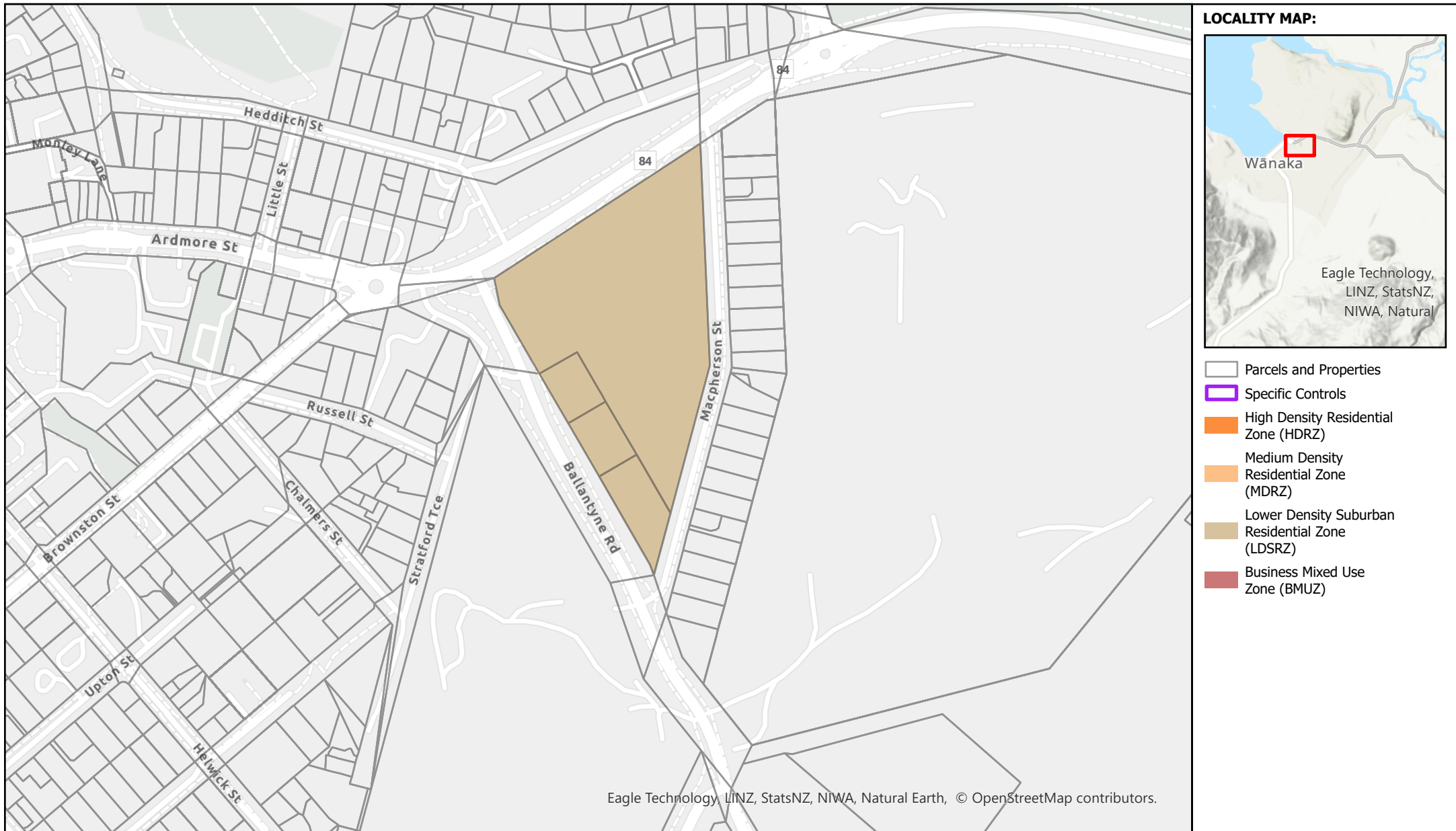


# URBAN INTENSIFICATION VARIATION - RECOMMENDED CHANGES POST NOTIFICATION



The information provided on this map is intended to be general information only. While considerable effort has been made to ensure that the information provided on this map is accurate, current and otherwise adequate in all respects, Queenstown Lakes District Council does not accept any responsibility for content and shall not be responsible for, and excludes all liability, with relation to any claims whatsoever arising from the use of this map and data held within.

# URBAN INTENSIFICATION VARIATION - RECOMMENDED CHANGES POST NOTIFICATION



## LOCALITY MAP:

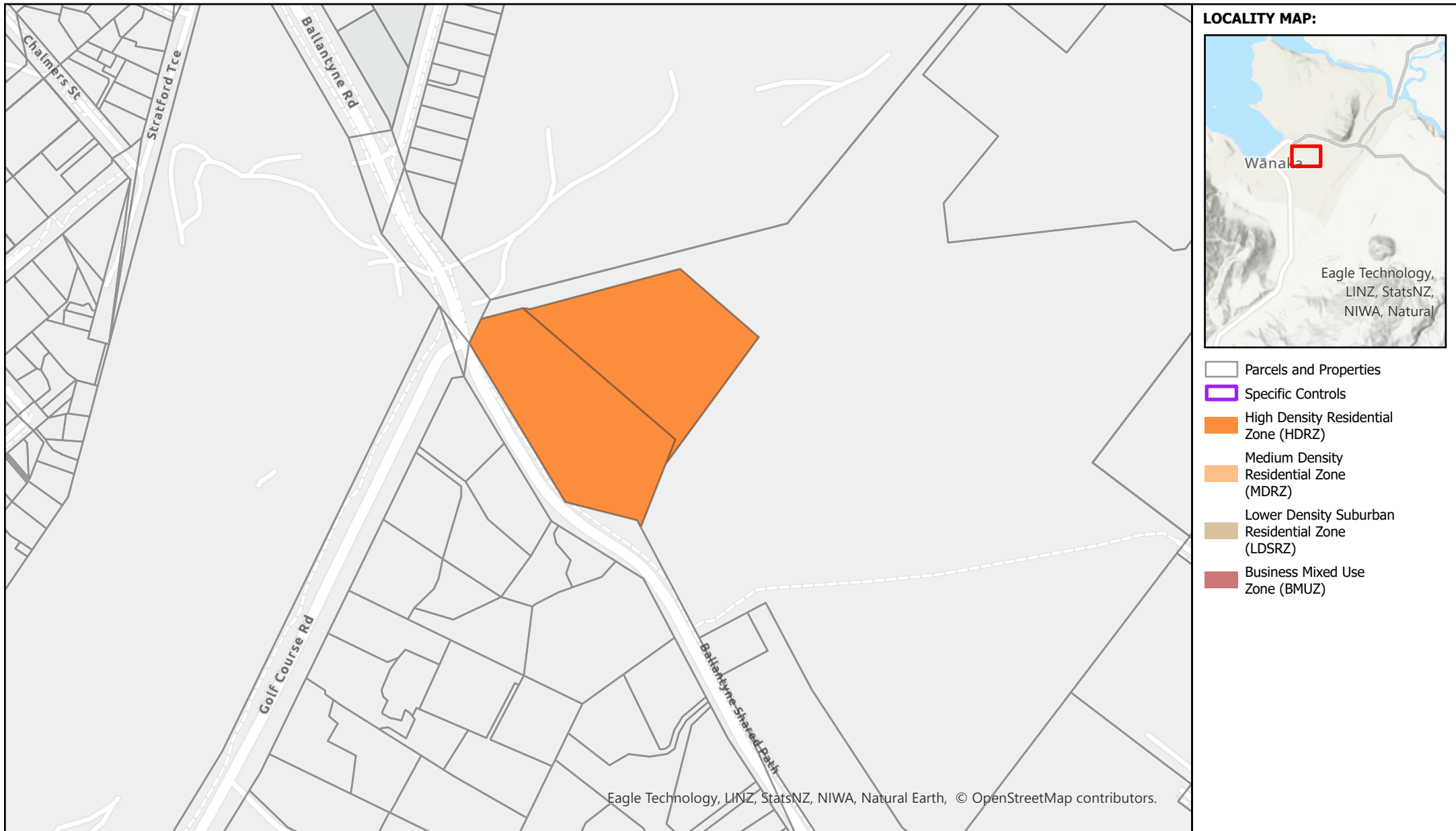


The information provided on this map is intended to be general information only. While considerable effort has been made to ensure that the information provided on this map is accurate, current and otherwise adequate in all respects, Queenstown Lakes District Council does not accept any responsibility for content and shall not be responsible for, and excludes all liability, with relation to any claims whatsoever arising from the use of this map and data held within.



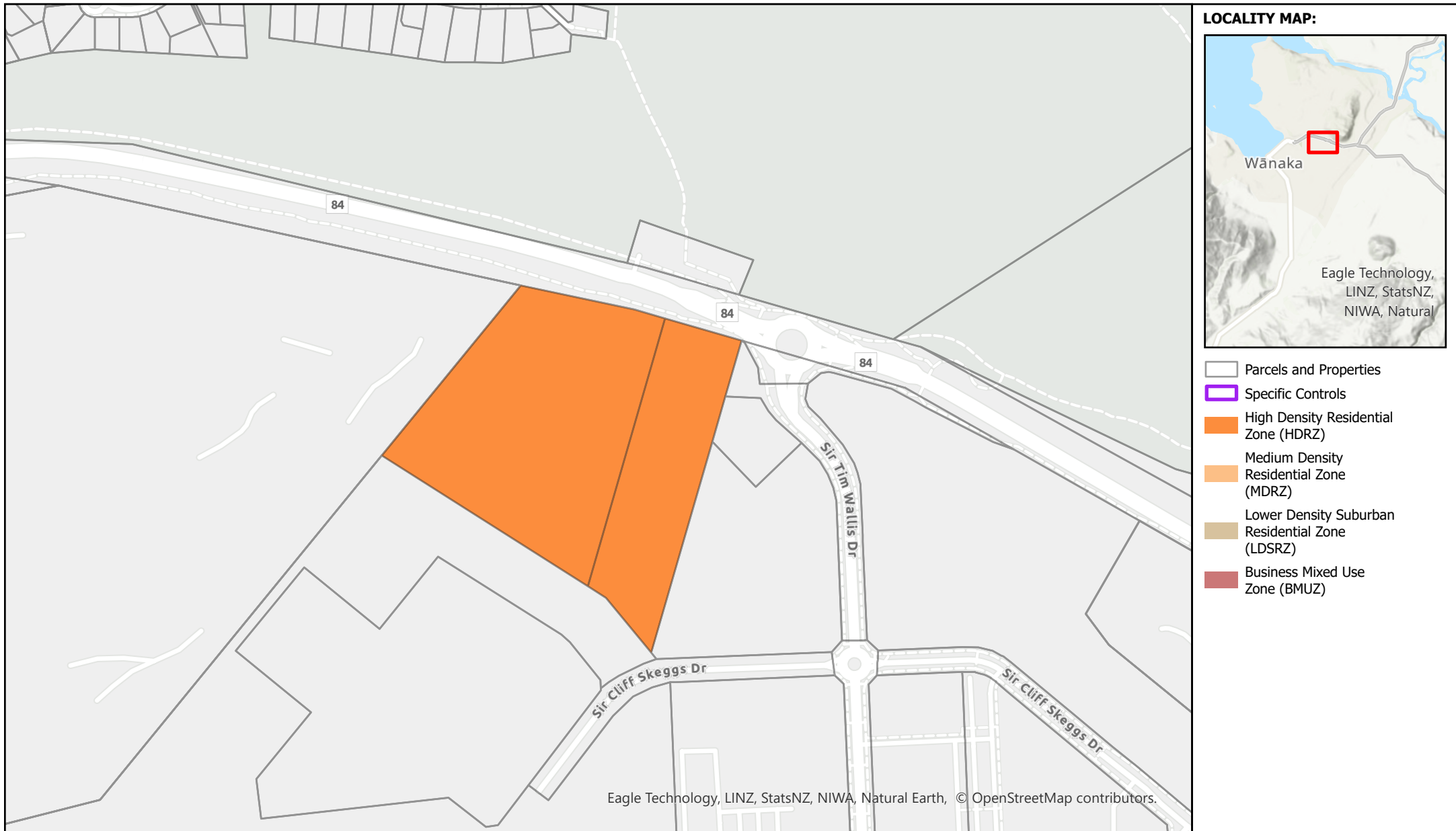


# URBAN INTENSIFICATION VARIATION - RECOMMENDED CHANGES POST NOTIFICATION



The information provided on this map is intended to be general information only. While considerable effort has been made to ensure that the information provided on this map is accurate, current and otherwise adequate in all respects, Queenstown Lakes District Council does not accept any responsibility for content and shall not be responsible for, and excludes all liability, with relation to any claims whatsoever arising from the use of this map and data held within.

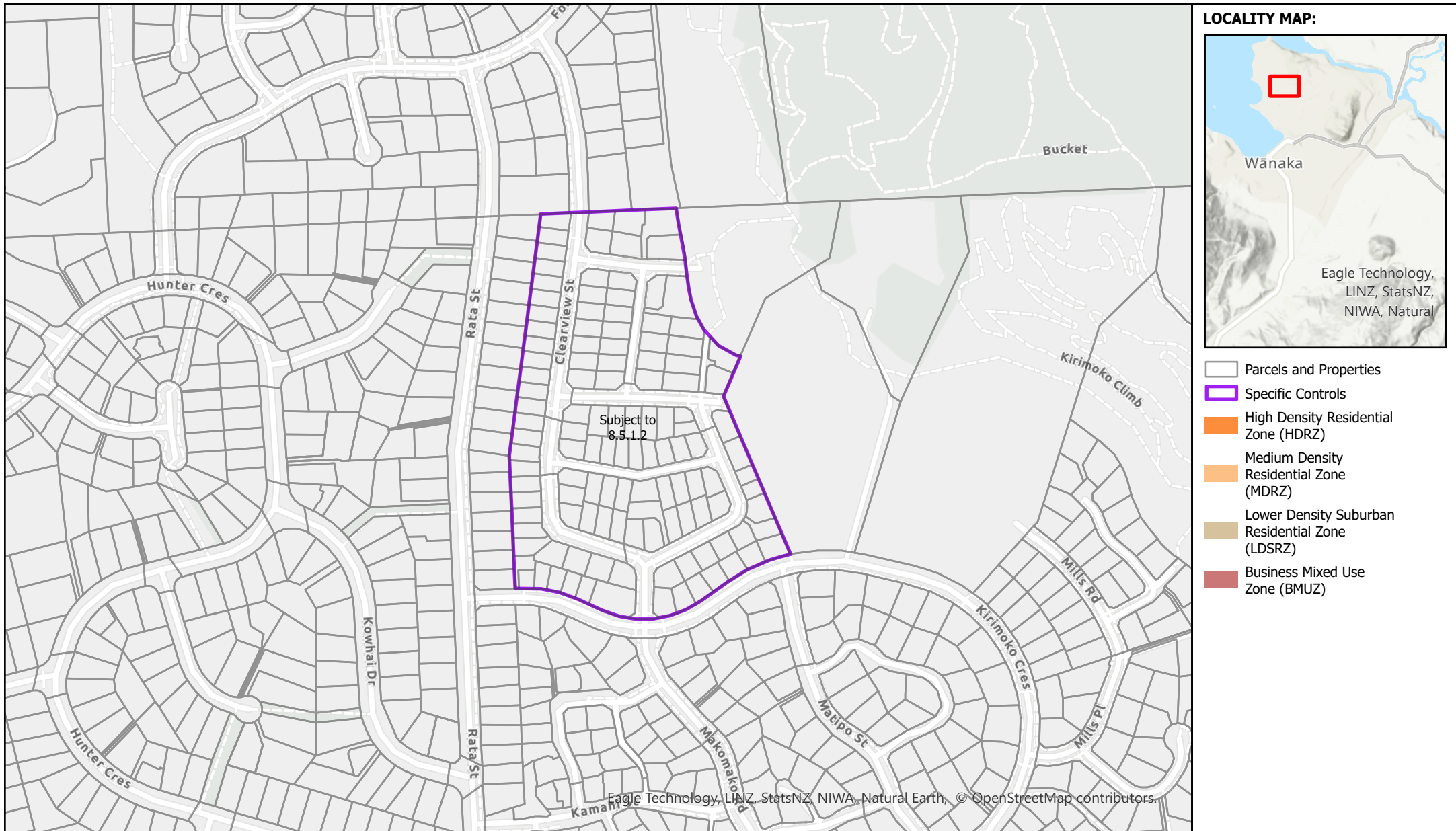
# URBAN INTENSIFICATION VARIATION - RECOMMENDED CHANGES POST NOTIFICATION



The information provided on this map is intended to be general information only. While considerable effort has been made to ensure that the information provided on this map is accurate, current and otherwise adequate in all respects, Queenstown Lakes District Council does not accept any responsibility for content and shall not be responsible for, and excludes all liability, with relation to any claims whatsoever arising from the use of this map and data held within.



# URBAN INTENSIFICATION VARIATION - RECOMMENDED CHANGES POST NOTIFICATION



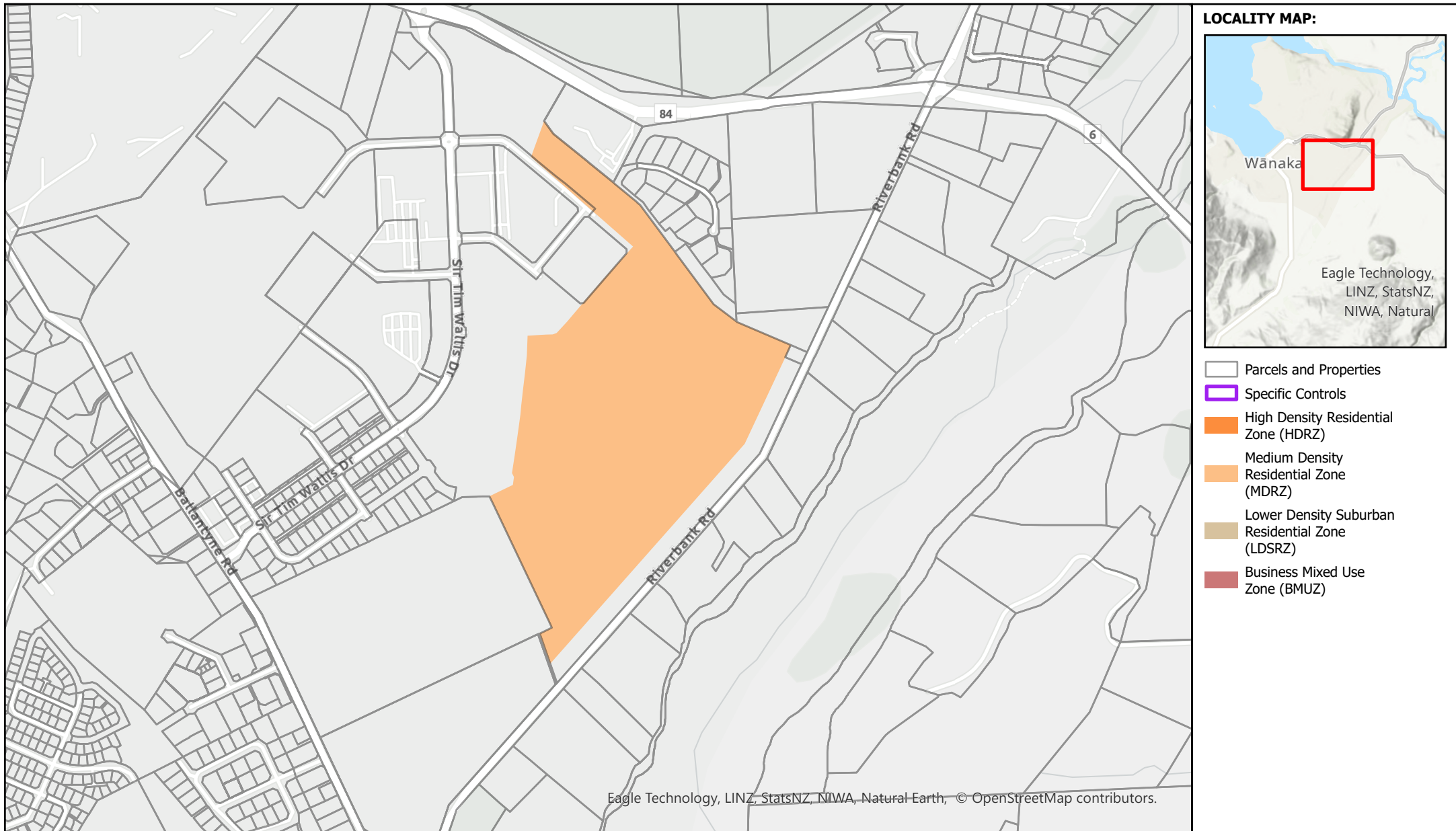
The information provided on this map is intended to be general information only. While considerable effort has been made to ensure that the information provided on this map is accurate, current and otherwise adequate in all respects, Queenstown Lakes District Council does not accept any responsibility for content and shall not be responsible for, and excludes all liability, with relation to any claims whatsoever arising from the use of this map and data held within.

# URBAN INTENSIFICATION VARIATION - RECOMMENDED CHANGES POST NOTIFICATION



The information provided on this map is intended to be general information only. While considerable effort has been made to ensure that the information provided on this map is accurate, current and otherwise adequate in all respects, Queenstown Lakes District Council does not accept any responsibility for content and shall not be responsible for, and excludes all liability, with relation to any claims whatsoever arising from the use of this map and data held within.

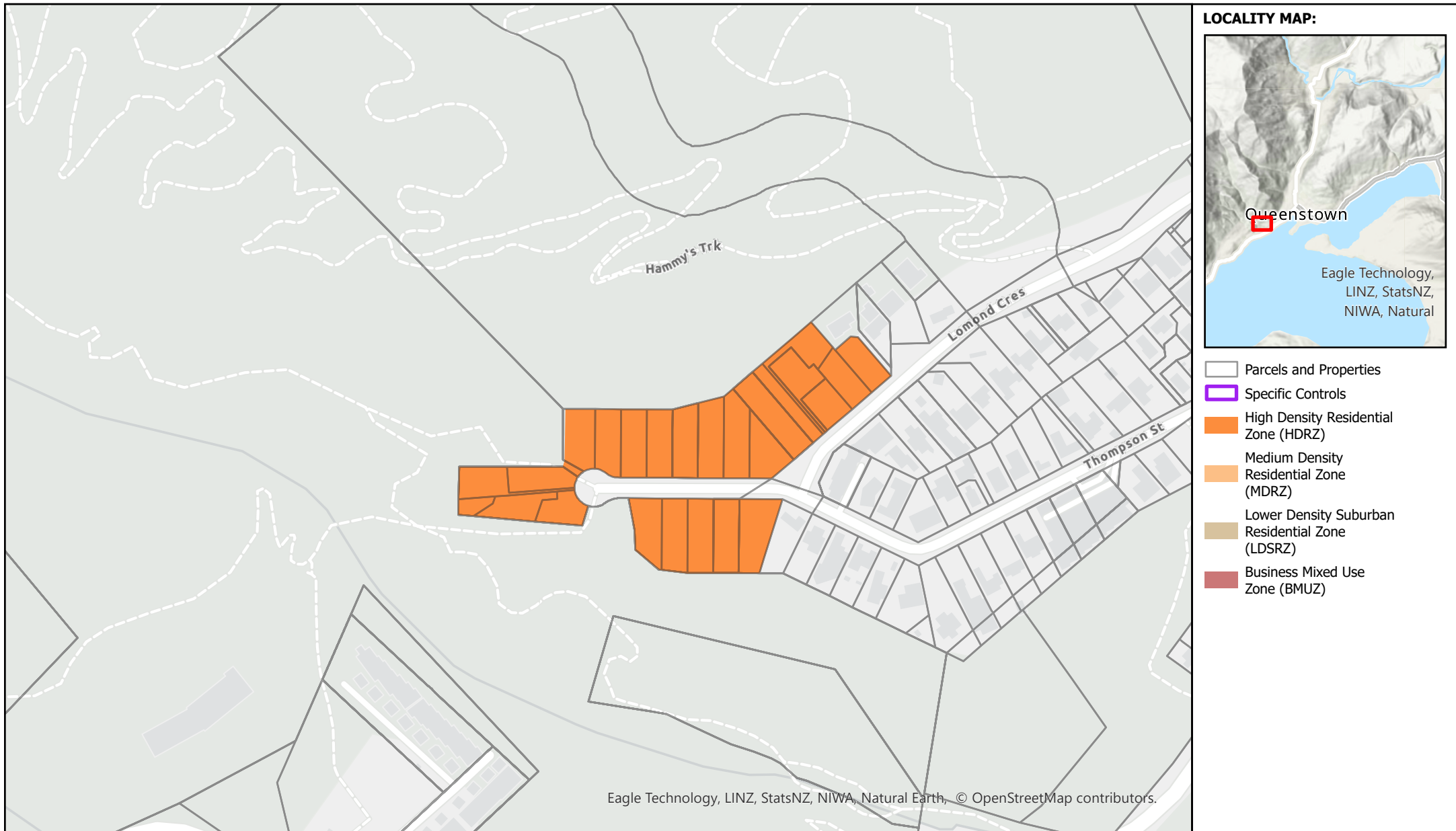
# URBAN INTENSIFICATION VARIATION - RECOMMENDED CHANGES POST NOTIFICATION



The information provided on this map is intended to be general information only. While considerable effort has been made to ensure that the information provided on this map is accurate, current and otherwise adequate in all respects, Queenstown Lakes District Council does not accept any responsibility for content and shall not be responsible for, and excludes all liability, with relation to any claims whatsoever arising from the use of this map and data held within.

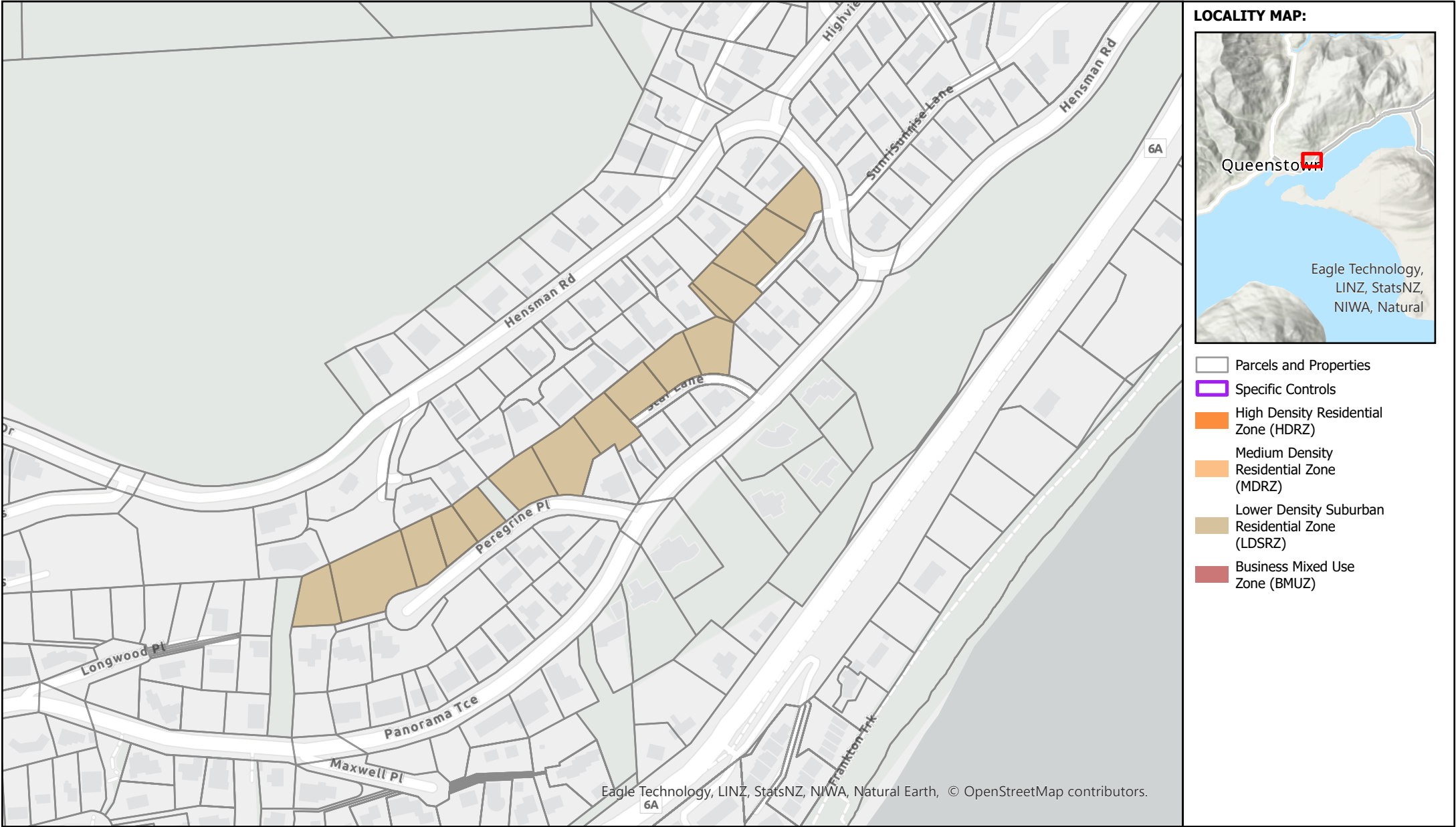


# URBAN INTENSIFICATION VARIATION - RECOMMENDED CHANGES POST NOTIFICATION



The information provided on this map is intended to be general information only. While considerable effort has been made to ensure that the information provided on this map is accurate, current and otherwise adequate in all respects, Queenstown Lakes District Council does not accept any responsibility for content and shall not be responsible for, and excludes all liability, with relation to any claims whatsoever arising from the use of this map and data held within.

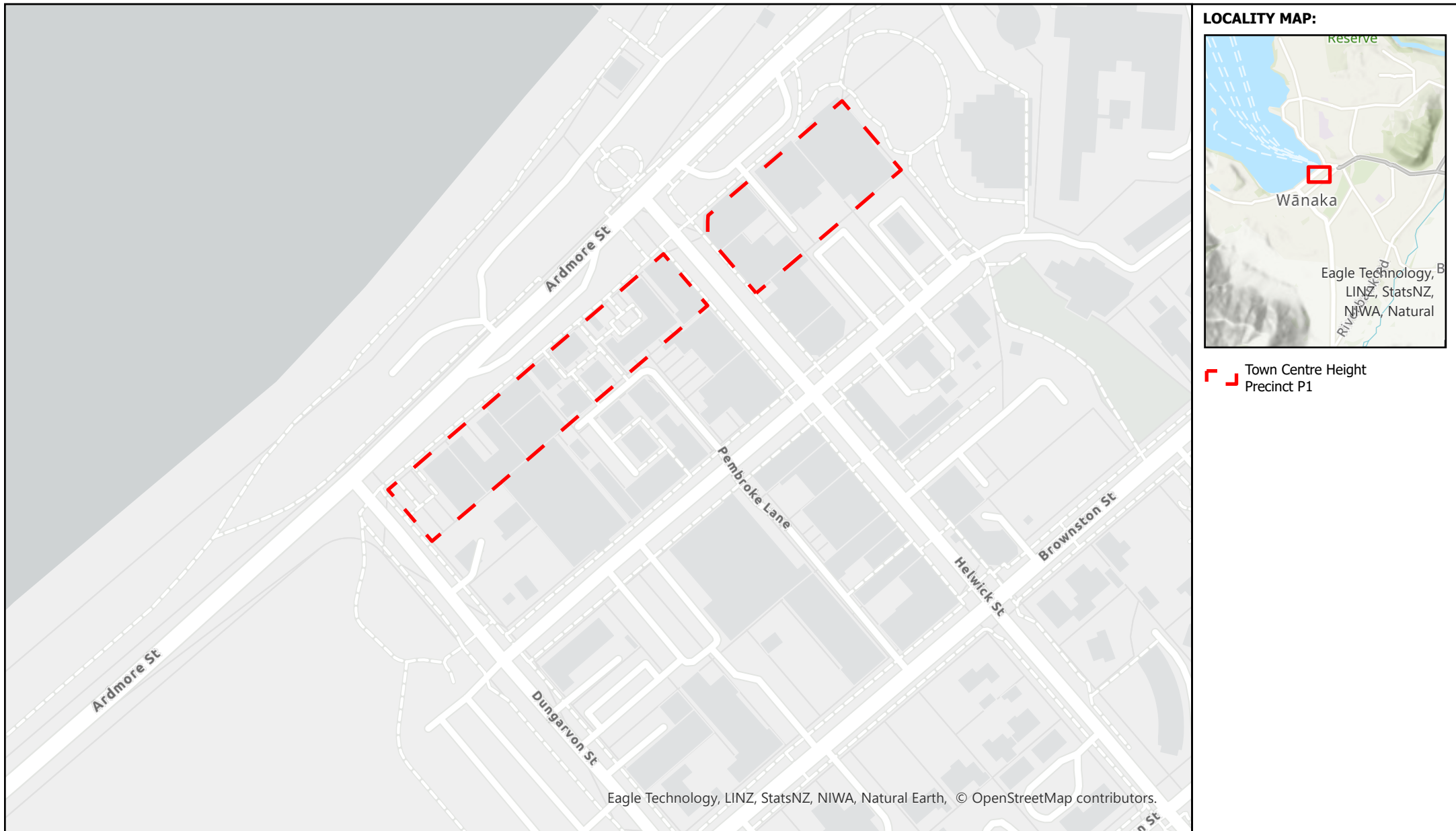
# URBAN INTENSIFICATION VARIATION - RECOMMENDED CHANGES POST NOTIFICATION



The information provided on this map is intended to be general information only. While considerable effort has been made to ensure that the information provided on this map is accurate, current and otherwise adequate in all respects, Queenstown Lakes District Council does not accept any responsibility for content and shall not be responsible for, and excludes all liability, with relation to any claims whatsoever arising from the use of this map and data held within.



# URBAN INTENSIFICATION VARIATION - RECOMMENDED CHANGES POST NOTIFICATION



The information provided on this map is intended to be general information only. While considerable effort has been made to ensure that the information provided on this map is accurate, current and otherwise adequate in all respects, Queenstown Lakes District Council does not accept any responsibility for content and shall not be responsible for, and excludes all liability, with relation to any claims whatsoever arising from the use of this map and data held within.