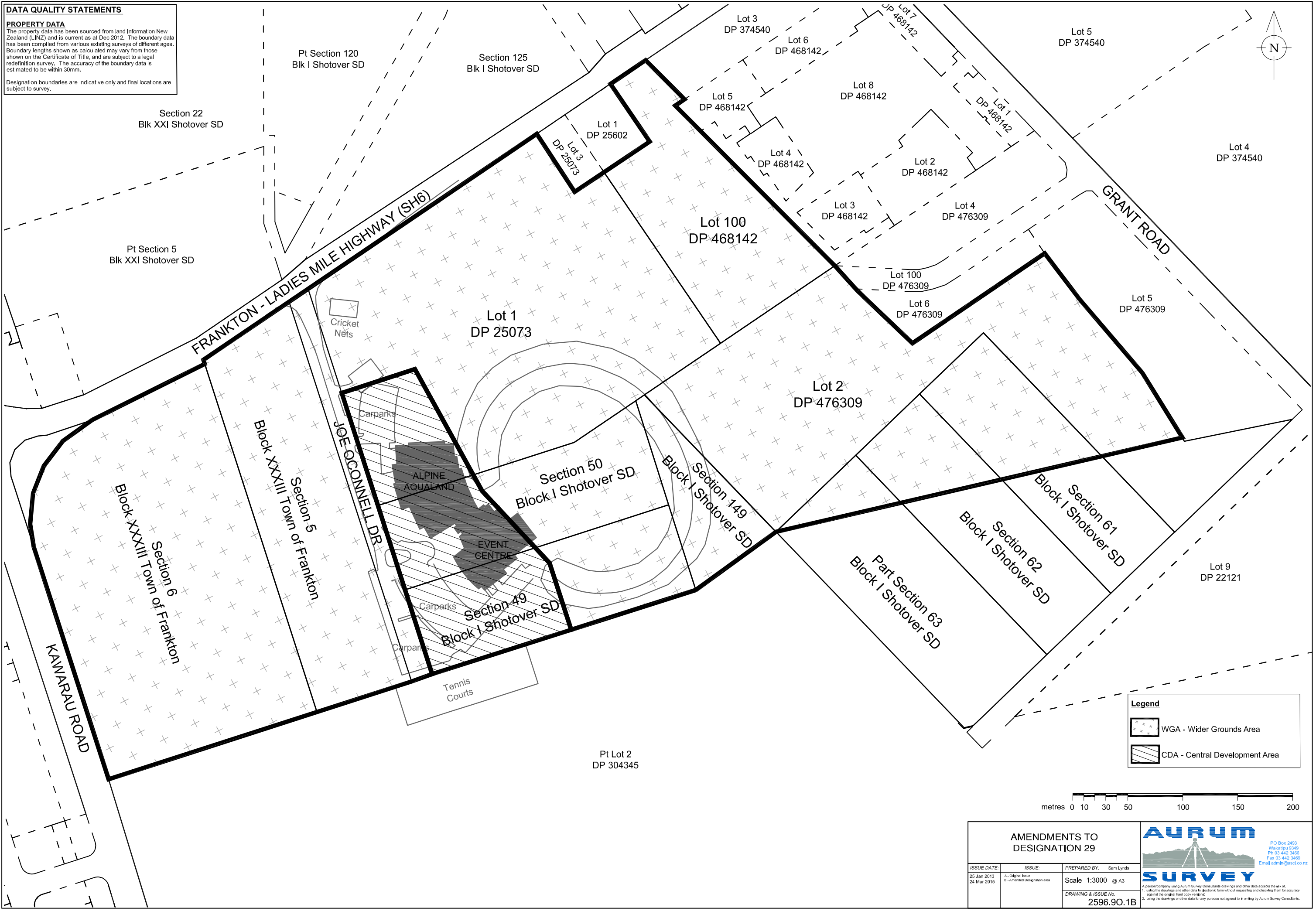
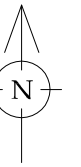


DATA QUALITY STATEMENTS


PROPERTY DATA
 The property data has been sourced from land Information New Zealand (LINZ) and is current as at Dec 2012. The boundary data has been compiled from various existing surveys of different ages. Boundary lengths shown as calculated may vary from those shown on the Certificate of Title, and are subject to a legal redefinition survey. The accuracy of the boundary data is estimated to be within 30mm.

Designation boundaries are indicative only and final locations are subject to survey.



Legend

- WGA - Wider Grounds Area
- CDA - Central Development Area



AMENDMENTS TO DESIGNATION 29		
ISSUE DATE: 25 Jan 2013 24 Mar 2015	ISSUE: A - Original Issue B - Amended Designation area	

PO Box 2483
 Waiatarua 3345
 Ph 03 442 3465
 Fax 03 442 3469
 Email admin@aursd.co.nz
 A person/company using Aurum Survey Consultants drawings and other data accepts the risk of:
 1. using the drawings and other data in electronic form without requesting and checking them for accuracy against the original hard copy version;
 2. using the drawings or other data for any purpose not agreed to in writing by Aurum Survey Consultants.