

Attachment A: Maps showing minor corrections to Freedom Camping Bylaw 2025 / Ture ā Rohe mō te Noho Puni Korehere 2025

Figure 1 – Proposed Schedule 2 map – Prohibited freedom camping areas – Cardrona Village.

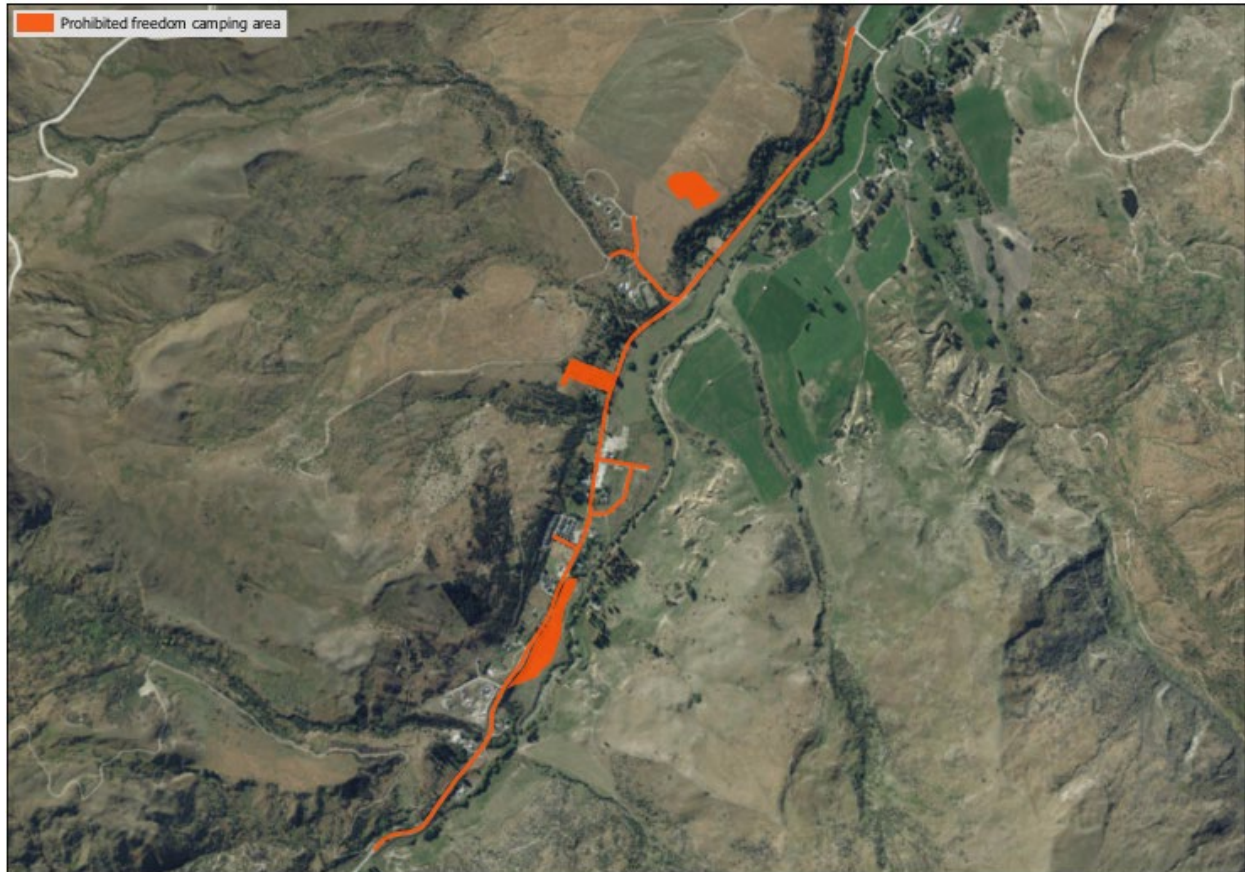


Figure 2 - Proposed Schedule 2 map – Prohibited freedom camping areas – Makarora

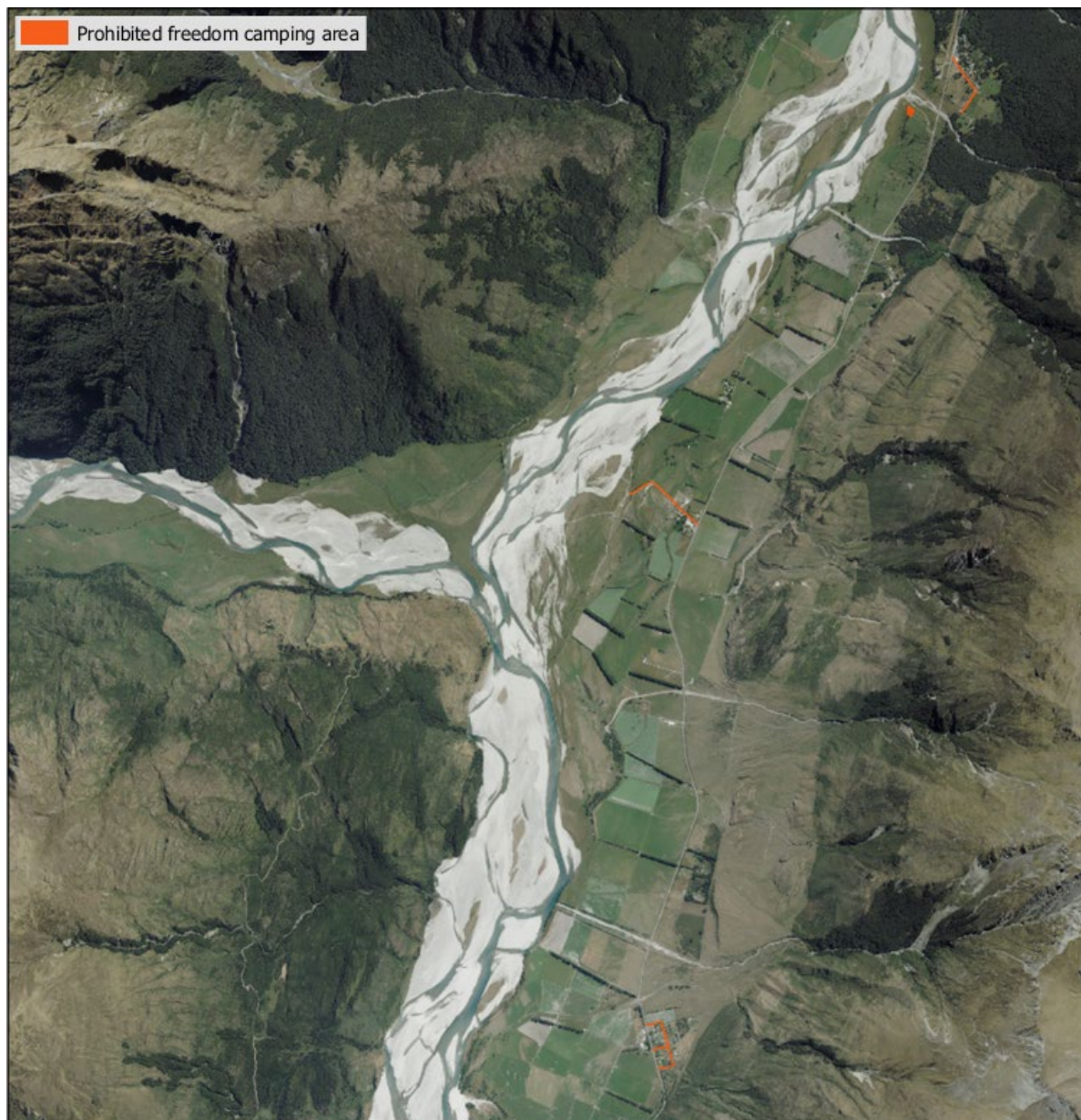


Figure 3 – Proposed corrected Schedule 1B map – Restricted freedom camping areas – Hāwea Flat.

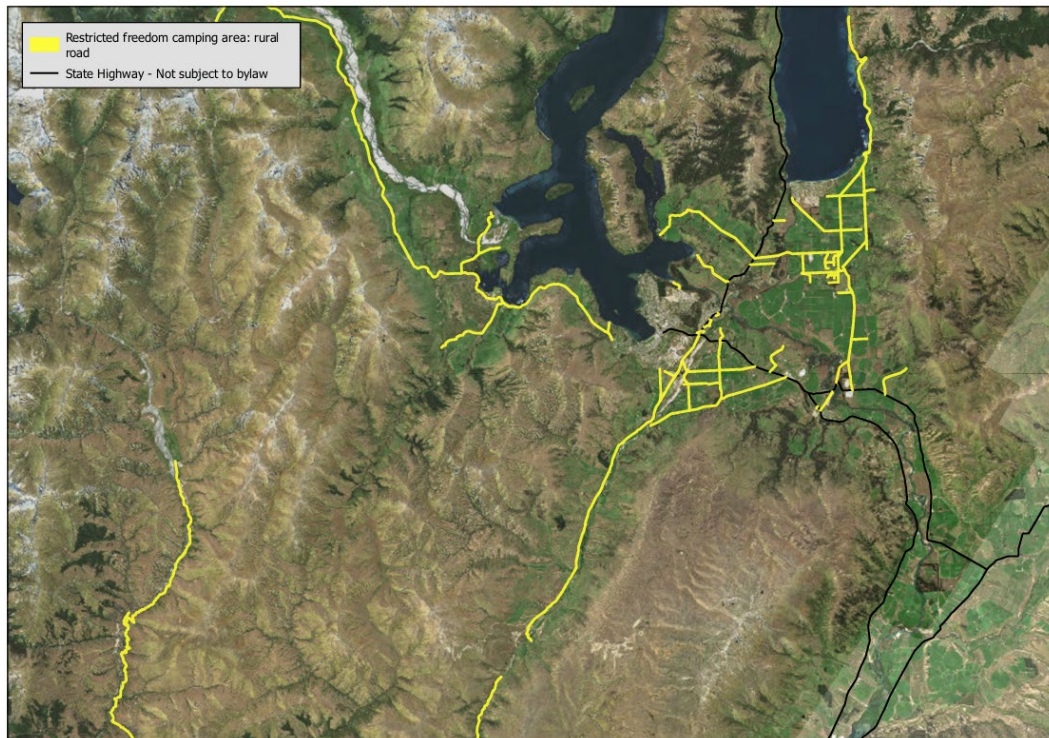


Figure 4 - Proposed corrected Schedule 2 map – Prohibited freedom camping areas – inclusion of Hāwea Flat.

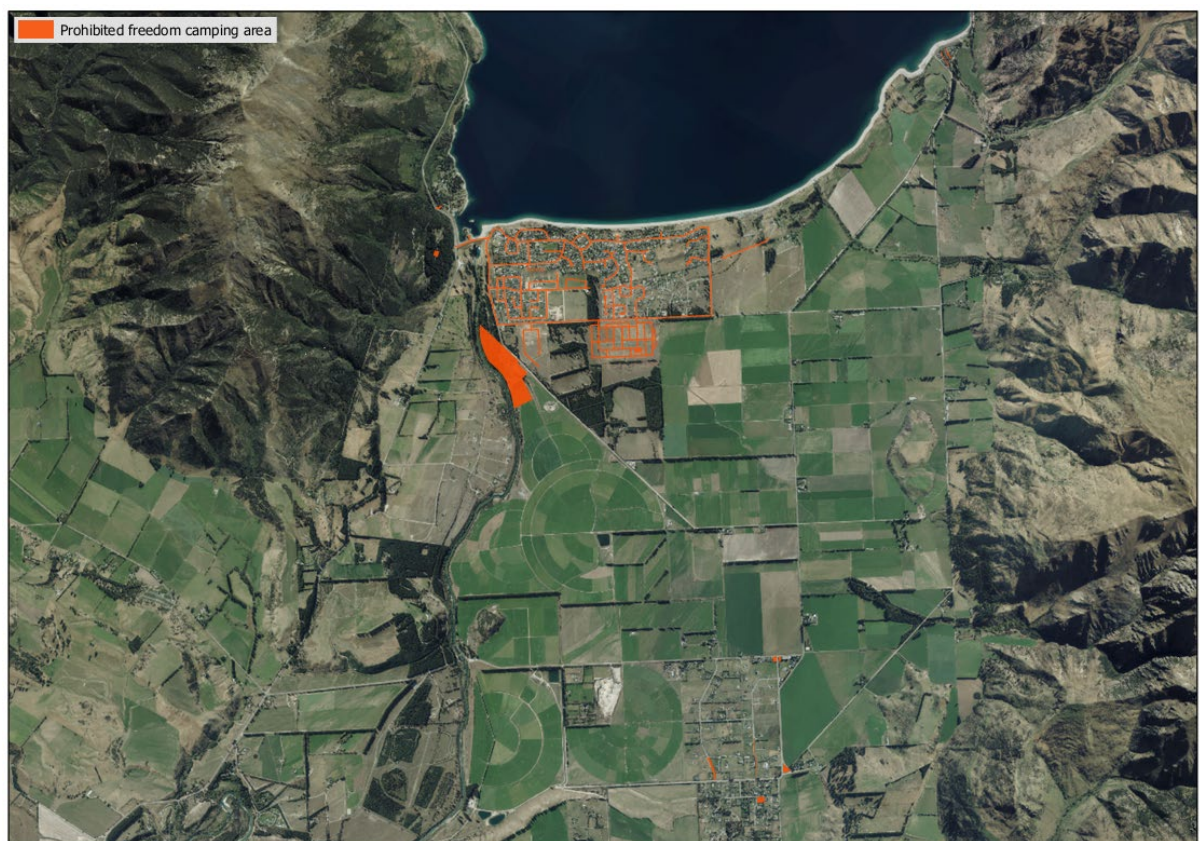


Figure 5 – Proposed corrected Schedule 1B map – Restricted freedom areas – inclusion of access road from Centennial Avenue to the Arrow River Bridges Trail.

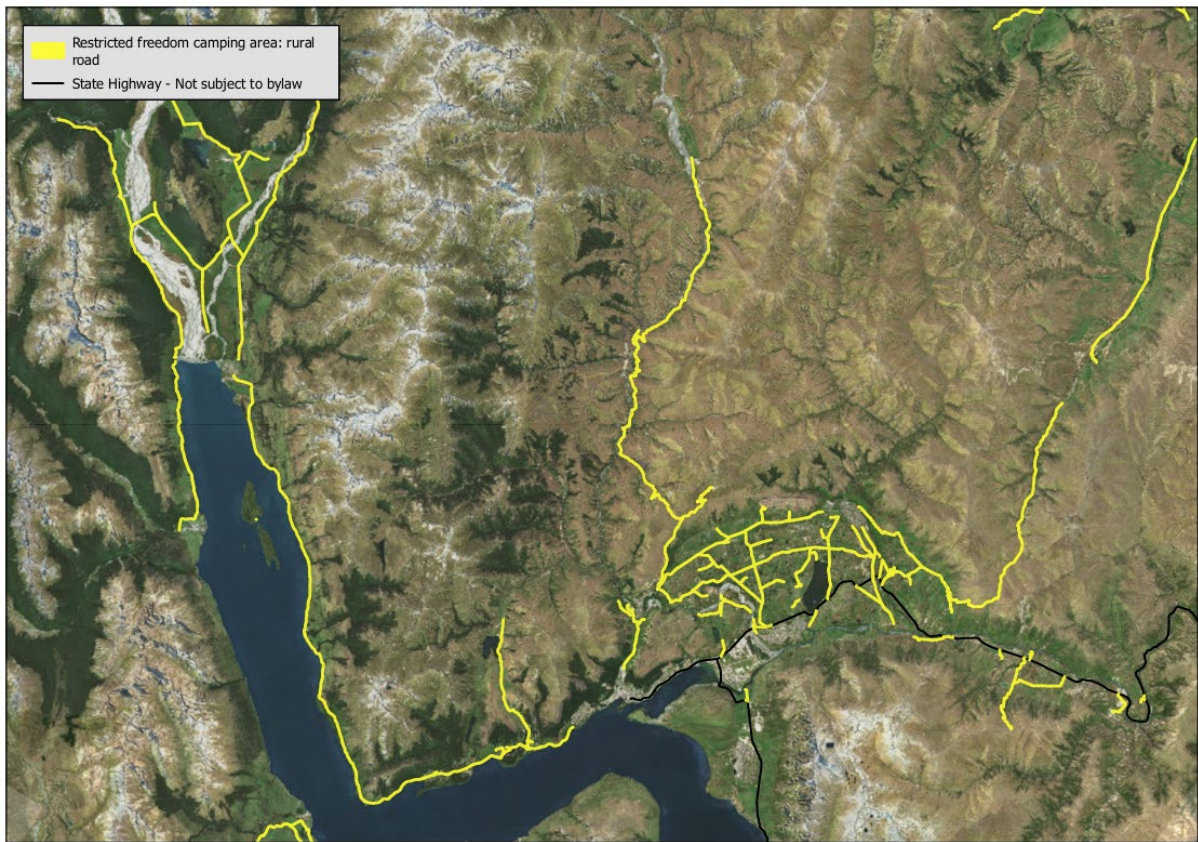


Figure 6 – Proposed new Schedule 2 map – Prohibited freedom camping areas – Glendhu Bay (Rotary Park).



Figure 7 - Proposed new Schedule 2 map – Prohibited freedom camping areas – Victoria Flats landfill

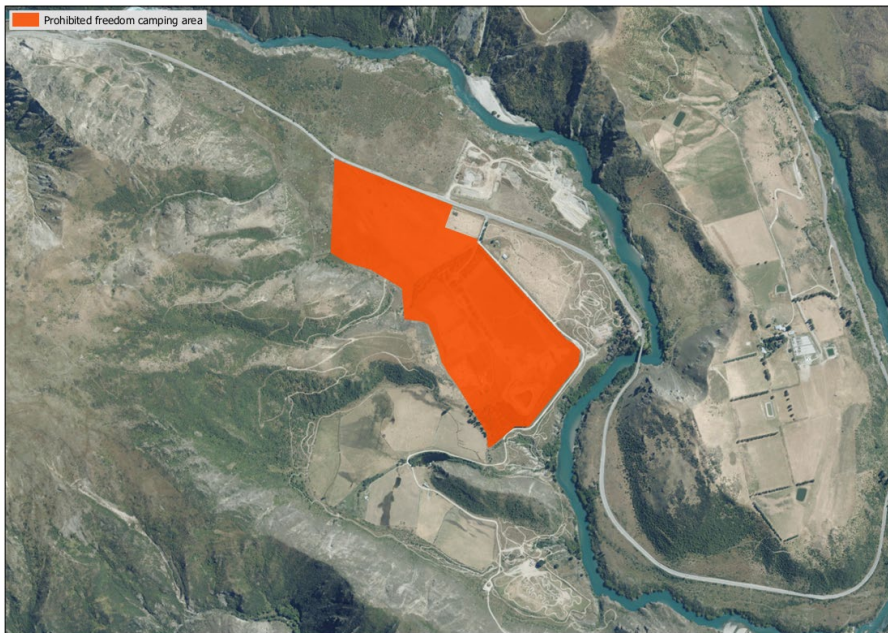


Figure 8 - Current GIS map snip showing carparking area off Robertson Street as prohibited for freedom camping under the bylaw (orange), rather than prohibited for freedom camping under the Reserves Act 1977 (purple hatching).



Figure 9 - Proposed corrected Schedule 2 map – Prohibited freedom camping areas – removal of reserve land off Robertson Street.

