








# Appendix 2





## KEY

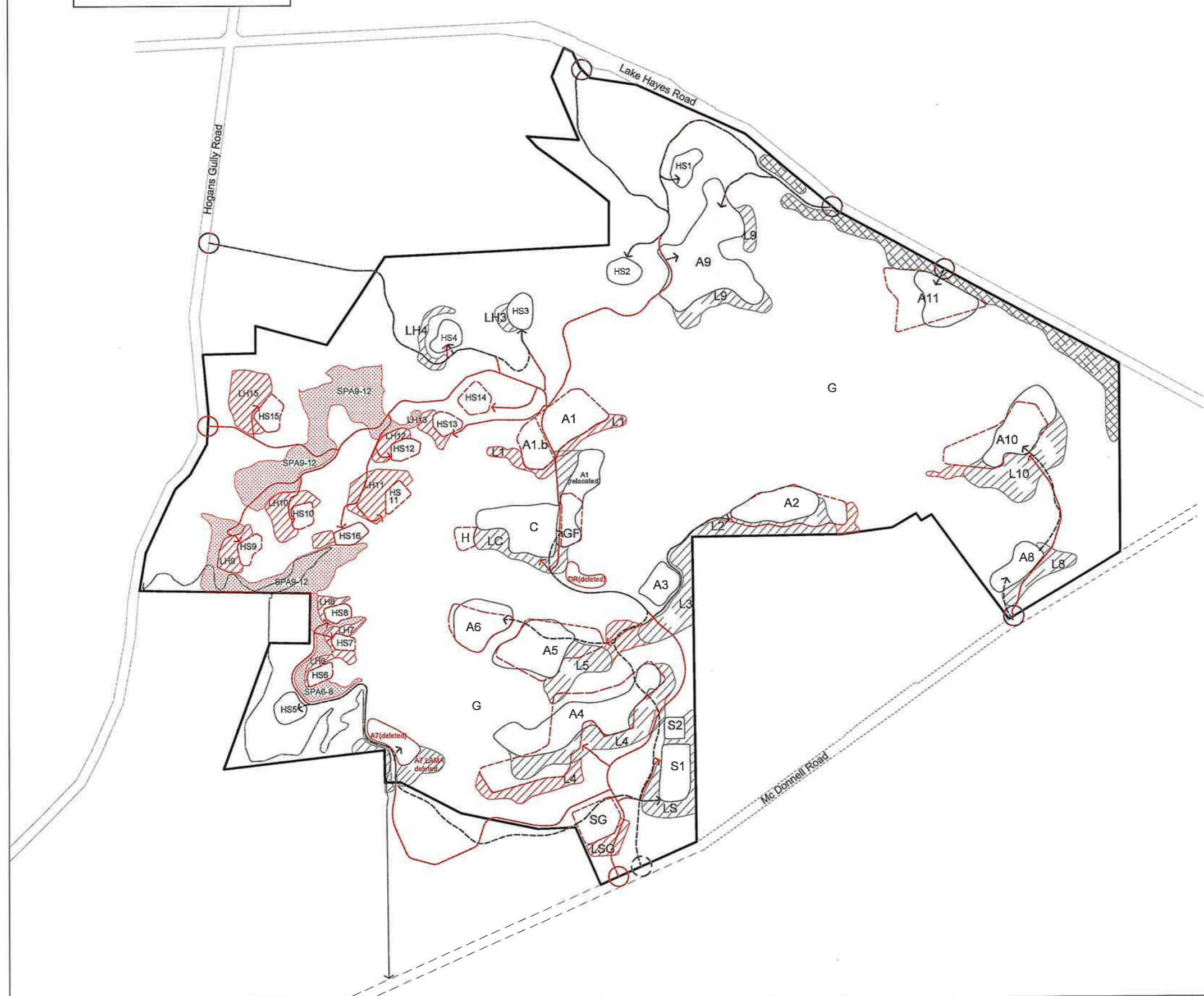
- G Golf course, open space and farming
- C Clubhouse
- A Visitor Accommodation / Residential
- HS Homesite (3000m<sup>2</sup> max.)
- S Resort Service & Staff Accommodation
- GF Golf Training Facility
- SG Sports Garden
- H Helicopter Landing Area

Note: all activity areas include G: Golf course, open space and farming

-  Current Activity Areas
-  Proposed Activity Areas
-  Current Road Access
-  Proposed Road Access
-  Current Access Points
-  Proposed Access Points
-  Walking / Bike Trail (Location Indicative)

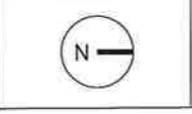
## OVERLAYS

-  Current Landscape Amenity Management Area (LAMA)
-  Current Existing Vegetation to be retained for Landscape Amenity Management
-  Proposed Landscape Amenity Management Area (LAMA)
-  Structural Planting Area (SPA)



REV	DATE	DESCRIPTION
-	09.10.24	INFORMATION
A	15.10.24	INFORMATION
B	06.05.25	INFORMATION

SCALE : 1:4000@A1	DRAWING NUMBER
DATE : 09.10.2024	<b>HILLS-L-SP-010</b>
DRAWN : APriestley	NOT FOR CONSTRUCTION
VERIFIER : BThomson	



**KEY**

- G Golf course, open space and farming
- C Clubhouse
- A Visitor Accommodation / Residential
- HS Homesite (3000m<sup>2</sup> max.)
- S Resort Service & Staff Accommodation
- GF Golf Training Facility
- SG Sports Courts and Gardens
- H Helicopter Landing Area

Note: all activity areas include G: Golf course, open space and farming

- Activity Areas
- Road Access
- Access Point
- Walking / Bike Trail (Location Indicative)

**OVERLAYS**

- Landscape Amenity Management Area (LAMA)
- Existing Vegetation to be retained for Landscape Amenity Management
- Structural Planting Area (SPA)

**Revisions highlighted**

- The changes made since notification are shown in red
- The corrected zone boundary is shown in blue

