







Legend

-  Parcel/Road Boundary
-  Water (zoned Rural unless otherwise shown)
-  Community Purpose - Campground
-  Community Purposes
-  Informal Recreation
-  Nature Conservation

All Stage 1 and Stage 2 land is subject to the District Wide Earthworks Chapter 25, Transport Chapter 29 and Signs Chapter 31.

The District Wide Annotations notified in Stage 1 remain applicable to all Stage 1 and Stage 2 land. Refer to the Proposed District Plan Maps for the location of the District Wide annotations. Specifically the Open Space and Recreation Zoned land that was not notified in Stage 1 is subject to the District Wide annotations and submissions can be made on a District Wide annotation that affects this land.

The Council has identified where the proposed Visitor Accommodation Sub Zones are to be located. Any person may make a submission on the location and extent of Visitor Accommodation Sub Zones as it relates to Stage 1 and Stage 2 land.

7a

